

Phase V

Sehoy

*Restrictions
and
Covenants*

Developed by Sehoy Development LLC
621-1000

State of Alabama, Baldwin County
I certify this instrument was filed
and taxes collected on:

2005 August - 9 12:19PM

Instrument Number 913621 Pages 61

Recording 183.00 Mortgage

Deed Min Tax

Index DP 5.00

Archive 5.00

Adrian T. Johns, Judge of Probate

913621

LOT # _____ PHASE V

BUILDER: _____

OWNER: _____

**SEHOY DEVELOPMENT L. L. C.
ARCHITECTURAL REQUIREMENTS**

1. Must submit two full sets of plans with specs, 2 stakeout surveys embossed by licensed surveyor showing house layout on lot, and one copy of signed ADEM NOR Permit and receipt of same. One for the Architectural Committee to keep, One for the Architectural Committee to approve, stamp and return to Owner.
2. Two site plans (plot plan) with front, back and side yard dimensions on plan to be submitted with indicated concrete sidewalk and driveway location; One for the Architectural Committee to keep, One for the Architectural Committee to approve, stamp and return to the Owner.

SEE ARTICLE ELEVEN, PAGE 37. PURCHASER IS RESPONSIBLE FOR ALL REQUIRED EROSION CONTROL. PURCHASER IS ALSO RESPONSIBLE FOR ALL FINES AND LEGAL FEES ASSOCIATED WITH COMPLIANCE WITH THESE REQUIREMENTS. PURCHASER ALSO AGREES TO COMPLETE AND SUBMIT THE APPLICATION FOR AN ADEM NPDES STORMWATER PERMIT.

BASIC REQUIREMENTS:

- **ROOF** A minimum roof angle / slope pitch of 7 / 12 will be required for all dwellings. Roofing material shall be textured, architectural shingles compatible to GAF Woodline or Pine or Cedar shakes. Metal roofs will be permitted if approved by the Architectural Committee. Dimensional architectural roof shingle specifications may be found in Exhibit 1.
- **SIDEWALKS** Concrete, 4 feet wide all across front of lot. TO BE PAID FOR BY OWNER OR BUILDER.
- **LANDSCAPE** Plans for front yard and minimum dollar cost for landscaping.
- **MAILBOX** Decorative mailbox, metal in design. See Exhibit 2 for specifications and sources.
- **EXTERIOR** Exterior to be brick, stucco, wood siding, or stone; Eaves, soffits, gable ends and under porches may be vinyl or wood; all subject to Architectural Committee approval; Brick or other approved siding shall extend to the ground; Siding accents limited to no more than 25% of total area of outside walls, no vinyl siding allowed on chimneys.
- **EXTERIOR COLOR** No color extremes will be permitted. Color selections to be provided with plans taken to Architectural Committee. Extreme colors must be approved by the Architectural Committee. Failure to receive prior approval may result in having to re-do the exterior color scheme.
- **SOD** Fully sodded front and side yard, except where landscaped and past 15' of back of home.

- **FENCES** Fences to be of decorative design and constructed of wood, iron or masonry, after Design is approved by Architectural Committee; no chain link or other wire permitted (See Exhibit 3 on specific acceptable designs)
- **OTHER REQUIREMENTS AS MAY BE DEEMED NECESSARY BY THE ARCHITECTURAL COMMITTEE AFTER REVIEW OF THE PLANS, SPECIFICATIONS AND SITE PLANS.**

THE ARCHITECTURAL COMMITTEE RESERVES THE RIGHT TO MODIFY AND/OR CHANGE REQUIREMENTS AS NECESSARY AND / OR ADVISEABLE.

A SAMPLE PRELIMINARY ARCHITECTURAL REVIEW CHECKLIST AND A FINAL ARCHITECTURAL REVIEW LIST, AS REVISED, MAY BE ACQUIRED FROM THE DEVELOPER TO ASSIST IN ARCHITECTURAL CONTROL OF THIS DEVELOPMENT.

LOT # _____ PHASE V
Exhibit 4

BUILDER: _____ OWNER: _____

SEHOY DEVELOPMENT, L.L.C.

PRELIMINARY STATUS

Approved _____ Not Approved _____ Approved as Corrected _____ Revise & Resubmit _____

CHECKING IS ONLY FOR COMPLIANCE WITH THE REQUIREMENTS
OF THE ARCHITECTURAL COMMITTEE OF SEHOY DEVELOPMENT, L. L. C.,
DAPHNE, ALABAMA

By: _____ Date: _____

ARCHITECTURAL REVIEW

**To Assure Quality Control
To Provide for the Community's Organized Development
To Maintain Environmental Safeguards**

PRELIMINARY ARCHITECTURAL REVIEW GUIDELINES CHECKLIST

1. Preliminary Sample Board (Due Prior to Completion of Framing)
 - a. Provided sample of proposed exterior material? Y _____ N _____
 - b. Provided sample of roof material? Y _____ N _____
 - c. Provided sample of exterior paint / stain? Y _____ N _____
 - d. Provided sample of exterior trim color? Y _____ N _____
 - e. Provided sample of door color? Y _____ N _____
 - f. Provided sample of window color? Y _____ N _____
2. Schematic Drawings – SITE Plan (Due Prior to Starting Framing)
 - a. Lot Number ? Y _____ N _____
 - b. North arrow ? Y _____ N _____
 - c. Property lines with dimensions and bearings? Y _____ N _____
 - d. Dwelling indicated as exterior walls with entry areas and stairs delineated and roof and deck lines shown and noted? Y _____ N _____
 - e. Exterior walks, decks, etc. dimensioned? Y _____ N _____
 - f. Setback limits shown? Y _____ N _____
 - g. Building accurately located from property lines? Y _____ N _____
(Surveyor seal embossed on plot plan)
 - h. Drives and walks shown? Y _____ N _____
 - i. Garage, patios, decks, pools, etc, indicated? Y _____ N _____

3. Schematic Drawings – FLOOR Plans

- a. Minimum 1 / 8" = 1' – 0" scale? Y ___ N ___
- b. Room use labeled? Y ___ N ___
- c. All walls shown? Y ___ N ___
- d. All windows and doors with swings shown? Y ___ N ___
- e. All overhangs of floors and roofs above shown as dashed lines? Y ___ N ___
- f. All fixtures, cabinets, and appliances shown? Y ___ N ___
- g. Ground level plan indicates foundations, enclosures, driveway location stairways, garbage, and HVAC enclosures? Y ___ N ___

4. Schematic Drawings – ELEVATIONS

- a. Minimum Scale 1 / 8" – 1' – 0" Y ___ N ___

5. General Requirements

- a. Corners of house staked on the lot in the proposed locations? Y ___ N ___
- b. Trees to be removed flagged with optic orange surveyors tape? Y ___ N ___

GENERAL COMMENTS:

LOT # _____ PHASE V
Exhibit 5

BUILDER: _____ OWNER: _____

SEHOY DEVELOPMENT L. L. C.

FINAL STATUS

Approved _____ Not Approved _____ Approved as Corrected _____ Revise & Resubmit _____

CHECKING IS ONLY FOR COMPLIANCE WITH THE REQUIREMENTS
OF THE ARCHITECTURAL COMMITTEE OF SEHOY DEVELOPMENT, L. L. C.,
DAPHNE, ALABAMA

By: _____ Date: _____

FINAL ARCHITECTURAL REVIEW

**To Assure Quality Control
To Provide for the Community's Organized Development
To Maintain Environmental Safeguards**

1. SUBMITTALS:

- a. Submit two (2) copies of construction documents and specifications including plot plan stamped (embossed seal) by licensed surveyor for final review. The documents should verify that the preliminary design and recommendations by the Board have been followed and conform to the restrictive covenants.

Submit any changes made to the Preliminary Sample Board.

2. FINAL PLANS:

A. Site Plan Presented? Y _____ N _____

- | | | | |
|----|---|---------|---------|
| a. | Walks and drives located, dimensions and materials indicated? | Y _____ | N _____ |
| b. | Limits of construction activity shown? | Y _____ | N _____ |
| c. | Exterior lighting type(s) and location(s) shown? | Y _____ | N _____ |
| d. | H.V.A.C. unit(s) and trash enclosure(s) with screening shown? | Y _____ | N _____ |
| e. | Utility meter location shown? | Y _____ | N _____ |
| f. | Roof plan at same scale shown? | Y _____ | N _____ |

B. Planting Plan Presented? Y _____ N _____

- | | | | |
|----|--|---------|---------|
| a. | Drawn @ 1 / 4" - 1' - 0" scale? | Y _____ | N _____ |
| b. | Variety, size, location and number of all plant materials shown? | Y _____ | N _____ |
| c. | Types and limits of seeded areas shown? | Y _____ | N _____ |

- c. Plant list with botanical name, quantity, common name, size and special specifications done? Y ___ N ___

- C. Foundation Plan Presented? Y ___ N ___
- a. Drawn @ 1 / 4" = 1' - 0" Y ___ N ___
 - b. Footing details done? Y ___ N ___
 - c. Framing systems noted? Y ___ N ___
- D. Floor Plan Presented? Y ___ N ___
- a. Drawn @ 1 / 4 " = 1' - 0" scale? Y ___ N ___
 - b. Thoroughly dimensioned? Y ___ N ___
 - c. Wall, window, and door (with swing shown?) Y ___ N ___
- E. Exterior Elevations Presented? Y ___ N ___
- a. Drawn @ 1 4 " = 1' - 0" scale? Y ___ N ___
 - b. Revised as required by preliminary architectural review? Y ___ N ___
- F. Building Sections Presented? Y ___ N ___
- a. Drawn @ 1 / 4" = 1' - 0" scale? Y ___ N ___
 - b. Typical deck and railing details drawn at appropriate scale? Y ___ N ___
 - c. Typical screened porch details drawn? Y ___ N ___
 - d. Major building section @ 1 / 2" = 1' - 0" (thorough building showing exterior stairs) shown? Y ___ N ___
- G. Structural Plan (s) Presented? Y ___ N ___
- a. Required if structure not depicted in other drawings. Is it required? Y ___ N ___
- H. Additional Plans Presented? Y ___ N ___
- a. Finish, door, window, and lintel schedules presented? Y ___ N ___
 - b. Electrical plan(s) presented? Y ___ N ___
 - c. Are proposed fences presented? Y ___ N ___
 - d. Area proposed detached building presented? Y ___ N ___
 - e. Are swimming pools presented? Y ___ N ___
 - f. Drives are a minimum of 9' wide and no more than 12' wide? Y ___ N ___
 - g. Paving materials are consistent with or complement the architecture of the house? Y ___ N ___
 - h. There are no tennis courts proposed? Y ___ N ___

3. GENERAL COMMENTS:

ARCHITECTURAL COMMITTEE REQUIREMENTS WITH EXHIBITS

- EXHIBIT 1 ROOF – Page A
- EXHIBIT 2 MAILBOXES – Page B
- EXHIBIT 3 FENCES – Page C
- EXHIBIT 4 PRELIMINARY ARCHITECTURAL REVIEW CHECKLIST – Pages 3 & 4
- EXHIBIT 5 FINAL ARCHITECTURAL REVIEW CHECKLIST – Pages 5 & 6
- EXHIBIT 6 APPLICATION FOR ADEM NPDES STORMWATER PERMIT – Contact HMR
Engineers 626-2626 for most current application form. Page D
- EXHIBIT 7 SIGNS – Page E

TABLE OF CONTENTS

INTRODUCTION

ARTICLE ONE DECLARATIONS

1. Declaration
2. Property Hereby Subjected to this Declaration
3. Other Property

ARTICLE TWO ANNEXATION OF ADDITIONAL PROPERTY

1. Unilateral Annexation by Declarant
2. Annexation by the Association
3. No Obligation to Add Any Land

ARTICLE THREE PROPERTY OWNER'S ASSOCIATION

1. Property Owner's Association
2. Association Membership
3. Association Voting Rights
4. Voting Rights for Lots Not Occupied by Their Owners
5. Suspension of Voting Rights and Other Privileges

ARTICLE FOUR BUDGETS AND ASSESSMENTS

1. Budget
2. Assessment
3. Types of Assessment
4. General Assessments
5. Special Assessments
6. Specific Assessments
7. Lien for Assessments
8. Personal Obligation for Assessments
9. Remedies of Association for Non-Payment of Assessments
10. Date of Commencement of Assessments
11. Assessment Obligation of Declarant; Subsidy Agreements
12. Contributions in Kind by Declarant in Lieu of Payments
13. Property Exempt From Assessments

ARTICLE FIVE COMMON AREA MAINTENANCE CONVEYANCE OF COMMON PROPERTY TO ASSOCIATION

1. Conveyance of Common Property by Declarant to Association
2. Association's Required Maintenance Responsibility
3. Association's Optional Maintenance Responsibility
4. Assessment of Costs
5. Owner / Occupant's Maintenance Responsibility including Storm Water Runoff
6. Remedies of Association Regarding Owner / Occupant's Responsibility

ARTICLE SIX

USE RESTRICTIONS AND RULES

1. In General
2. Residential Use Only – No Business
3. Architectural Standards – Architectural Committee – Initial Committee
4. Enforcement of Architectural Standards
5. Automatic Approval if Committee Fails to Act
6. Disclaimer of Committee's Responsibility
7. Signs
8. Vehicles
9. Garages
10. Parking
11. Motorized Vehicles to Operate Only on Roadways
12. Leasing
13. Occupants Bound
14. Animals and Pets
15. Nuisance
16. Unsightly or Unkempt Conditions
17. Antennas
18. Tree Removal
19. Drainage
20. Sight Distance at Intersections
21. Clotheslines, Garbage Cans, Woodpiles, Etc.
22. Subdivision of Lots
23. Firearms
24. Fences
25. Utility Lines
26. Air Conditioning Units
27. Lighting
28. Artificial Vegetation, Exterior Sculpture, Garbage Cans and Similar Items
29. Energy Conservation Equipment
30. Above Ground Swimming Pools
31. Exteriors – Brick, Stucco, Wood Siding, Etc.
32. Window Coverings
33. Line up of Front Entrance and Driveways
34. Minimum Square Footage
35. Setbacks
36. Prohibited Materials
37. Air Conditioner Condensers, Heat Pumps, Etc.
38. Sidewalks and Driveways
39. Drilling
40. Mailboxes
41. Landscaping
42. Large or Unsightly Vehicles
43. Lawn Items
44. Junk Vehicles, Etc.
45. Timesharing
46. Future Additions
47. No Duplicate Exterior Home Plans
48. Lake – Lakefront Lots
49. Common Areas

ARTICLE SEVEN

INSURANCE AND CASUALTY LOSSES

1. Casualty and Liability Insurance
2. Worker's Compensation Insurance
3. Fidelity Bonds
4. Other Insurance
5. Deductibles
6. Provisions Applicable to All Insurance on Common Areas
7. Lots and Owners' Interests Not Covered by Association
8. Association Property – Damage and Repair
9. Association Property - Repair and Construction
10. Association Property – Coverage Shortfalls
11. Procedure if Damage to Association Property Not Repaired
12. Owner's Property – Insurance, Damage, Repair and Cleanup

ARTICLE EIGHT

CONDEMNATION

ARTICLE NINE

MORTGAGE PROVISIONS

1. In General
2. Notices of Action
3. Special FHLMC Provision
4. Association to Reimburse Mortgagees
5. No Priority
6. Owners Required to Notify Association of Mortgages
7. Amendment by Committee to Conform to Mortgagee Requirements
8. Failure of Mortgagee to Respond

ARTICLE TEN

COMMON, RECIPROCAL AND DEVELOPER'S EASEMENTS

1. General Easements for Use and Enjoyment of Common Property
2. Reserved Easements for the Provision of Services
3. Easement for Entry

ARTICLE ELEVEN

EROSION CONTROL

ARTICLE TWELVE

GENERAL PROVISIONS

1. Enforcement
2. Self-Help
3. Duration
4. Amendment
5. Amendments
6. Partition
7. Gender and Grammar
8. Severability
9. Captions
10. Perpetuities
11. Indemnification of Officers and Directors
12. Construction and Sale Period

13. Books and Records
14. Directors' Right to Inspect Books
15. Notice of Sale of Lot
16. Estoppel Certificate as to Status of Assessments and Compliance
17. Association Agreements
18. Implied Rights
19. Deviations
20. Prior Reservation of Minerals With Non-Disturbance Provision to Individual Owners

Sehoy Development, L.L.C.

ARCHITECTURAL REVIEW

To Assure Quality Control
To Provide for the Community's Organized Development
To Maintain Environmental Safeguards

**EXHIBIT A
DECLARATION OF COVENANTS
OF SEHOY DEVELOPMENT**

STATE OF ALABAMA
BALDWIN COUNTY

**DECLARATION OF PROTECTIVE COVENANTS
FOR
SEHOY DEVELOPMENT, L.L.C.**

Preamble - THIS DECLARATION is made on the date hereinafter set forth by Sehoy Development, L.L.C., (hereinafter sometimes called "Declarant"). The term "Declarant" as used herein includes Sehoy Development, L.L.C., and its successors and assigns. Declarant is the owner of the real property described in this declaration. Declarant desires to subject the real property described below to the provisions of this declaration for the purpose of creating a residential community and to provide for the subjection of other real property to the provisions of this declaration. Declarant intends by this declaration to impose mutually beneficial restrictions under a general plan of improvement for the benefit of all owners of property within the subdivision by the recording of this declaration and amendments thereto. Declarant also desires to establish a method for the administration, maintenance, preservation, use, and enjoyment of the property that is now or hereafter subjected to this declaration and certain other property described in this declaration.

**ARTICLE ONE
DECLARATION**

1. Declaration - Declarant hereby declares that the real property described in this declaration, including the improvements heretofore or hereafter constructed thereon, is hereby subjected to the provisions of this declaration and shall be held, sold, transferred, conveyed, used, occupied, and mortgaged or otherwise encumbered subject to the covenants, conditions, restrictions, easements, assessments, and liens, hereinafter set forth, which are for the purpose of protecting the value and desirability of, and which shall be binding upon all persons having any right, title or interest in all or any portion of the real property now or hereafter made subject hereto, their respective heirs legal representatives, successors, and assigns and shall inure to the benefit of each and every owner and occupant of all or any portion thereof.

2. Property Hereby Subjected To This Declaration - The real property which is, by the recording of this declaration, subject to the covenants and restrictions hereinafter set forth and which, by virtue of the recording of this declaration, shall be held, transferred, sold, conveyed, used, occupied, and mortgaged or otherwise encumbered subject to this declaration, is the real property described below, to wit:

COMMENCING AT THE NORTHWEST CORNER OF SECTION 10, TOWNSHIP 5 SOUTH, RANGE 2 EAST, BALDWIN COUNTY, ALABAMA, THENCE RUN S-00°02'02"-E ALONG THE WEST LINE OF SAID SECTION, SAID LINE ALSO BEING THE CENTERLINE OF BALDWIN COUNTY HIGHWAY NO. 13 (RIGHT-OF-WAY VARIES), 1325.05 FEET TO A POINT; THENCE RUN N-89°06'59"-E, 65.00 FEET TO A POINT ON THE SAID EAST RIGHT-OF-WAY OF BALDWIN COUNTY HIGHWAY NO. 13 FOR THE POINT OF BEGINNING; THENCE RUN N-89°06'59"-E, 899.27 FEET TO A POINT; THENCE RUN S-00°20'32"-E, 631.00 FEET TO A POINT ON THE NORTH RIGHT-OF-WAY LINE OF SEHOY BOULEVARD; THENCE RUN S-89°28'39"-W, 288.93 FEET TO A POINT; THENCE RUN SOUTHWESTERLY ALONG SAID NORTH RIGHT-OF-WAY OF SEHOY BOULEVARD AND A CURVE TO THE LEFT HAVING A RADIUS OF 290.00 FEET, A DELTA ANGLE OF 57°18'58", A CHORD WHICH BEARS S-60°59'59"-W, 278.16 FEET FOR AN ARC DISTANCE OF 290.10 FEET TO A POINT; THENCE RUN S-32°30'20"-W, 63.66 FEET TO A POINT; THENCE RUN N-57°39'30"-W, LEAVING SAID NORTH RIGHT-OF-WAY LINE OF SEHOY BOULEVARD, 140.95 FEET TO A POINT; THENCE RUN N-80°44'51"-W, 165.59 FEET TO A POINT ON THE SAID EAST RIGHT-OF-WAY LINE OF BALDWIN COUNTY HIGHWAY NO. 13; THENCE RUN N-00°20'03"-W ALONG SAID EAST RIGHT-OF-WAY LINE OF BALDWIN COUNTY HIGHWAY NO. 13, 70.21 FEET TO A POINT; THENCE RUN N-22°07'08"-W, 107.70 FEET TO A POINT; THENCE RUN N-00°02'20"-W, 400.00 FEET TO A POINT; THENCE RUN N-06°41'02"-W, 100.50 FEET TO A POINT; THENCE RUN N-00°20'02"-W, 49.51 FEET TO THE POINT OF BEGINNING, CONTAINING 14.04 ACRES, MORE OR LESS.

3. Other Property - Only the real property described in this declaration is hereby made subject to this declaration; provided, however, by one (1) or more supplementary declarations, as hereinafter more fully appears, Declarant shall have the right, but not the obligation, to subject other real property to this declaration, as hereinafter provided.

ARTICLE TWO
ANNEXATION OF ADDITIONAL PROPERTY

1. Unilateral Annexation By Declarant - As the owner thereof or, if not the owner, with the consent of the owner thereof, Declarant shall have the unilateral right, privilege and option from time to time any time until ten (10) years after the recording of this declaration to subject all or any portion of the real property described in the Exhibit attached hereto entitled "Areas Which May Be Added to Seho Development, L.L.C." and by reference made a part hereof, to the provisions of this declaration and the jurisdiction of Seho Development, L.L.C. by filing for record a supplementary declaration with respect to the property being annexed. Any such annexation shall be effective upon the filing for record of such supplementary declaration unless otherwise provided therein. This declaration shall not preclude the annexation of property which, at the time this declaration is recorded, is not owned by Declarant and/or is improved with houses. Such property may, with the consent of the owner(s) thereof, be annexed by Declarant in accordance with the procedures set forth in this section. The Declarant may unilaterally amend this declaration to reflect the different character of any real property annexed by Declarant, provided that covenants applicable to the real property previously subjected to this declaration are not materially adversely changed and further provided that the rights of the then owners are not adversely affected. If improved property is annexed, the supplementary declaration annexing such property shall provide, and is hereby expressly permitted to provide, that the provisions herein relating to the use and occupancy of the property, and any rule, use restriction, or design guideline promulgated pursuant thereto may not be applied to cause the removal or alteration of any preexisting condition that is otherwise prohibited by such provisions, unless such condition constitutes a nuisance or unsightly or unkempt condition as provided herein.
2. Annexation by the Association - Subject to the consent of the owner thereof and, so long as the Declarant has an option to subject additional property to this declaration as provided above, the consent of the Declarant, upon the affirmative vote of at least a majority of the association vote, present in person or by proxy, at a meeting duly called for such purpose (or, if a meeting is not called, upon the affirmative vote of at least a majority of votes cast in a referendum on the issue), the association may annex other real property to the provisions of this declaration and the jurisdiction of the association by filing for record a supplementary declaration with respect to the property being annexed. Any such supplementary declaration shall be signed by the president of the association and attested by its secretary, and any such annexation shall be effective upon the filing for record of such supplementary declaration, unless otherwise provided therein.
3. No Obligation to Add Any Land - The rights reserved unto Declarant to subject additional land to the declaration shall not be implied or construed so as to impose any obligation upon Declarant to subject any of such additional land to this declaration or to the jurisdiction of the association. If such additional land is not subjected to this declaration, Declarant's reserved rights shall not impose any obligation on Declarant to impose any covenants and restrictions similar to those contained herein upon such additional land, nor shall such rights in any manner limit or restrict the use to which such additional land may be put by Declarant or any subsequent owner thereof, whether such uses are consistent with the covenants and restrictions imposed hereby, or not.

ARTICLE THREE
PROPERTY OWNERS' ASSOCIATION

1. Property Owners' Association - The Declarant shall cause to be formed a non-profit corporation, which shall be charged with the responsibility for the administration of the common affairs of the owners of the various parcels of property which comprise Sehoj Development, L.L.C. The name of the association shall be Sehoj Development Property Owners' Association (herein sometimes referred to as the "Association"). Should Declarant or the association elect to exercise their right to subject other property to this declaration, the association shall administer the common affairs of the several owners' of the annexed property in the same manner in which it manages the common affairs of the several owners of the property described hereinabove.
2. Association Membership - Every owner of property within Sehoj Development (herein sometimes called "owners") shall be deemed by virtue of such ownership to have membership in the association. Membership shall be appurtenant to and may not be separated from the ownership of property within the subdivision.
3. Association Voting Rights - Owners shall be entitled to one vote for each lot owned within the association's jurisdiction. When more than one person holds an ownership interest in any lot, the vote for such lot shall be exercised as those owners shall among themselves determine. In the event of a dispute among the several owners of a lot as to the exercise of their vote, the vote with respect to that lot shall be suspended until the owners shall among themselves agree as to the casting of such vote. If any owners of property within the subdivision are exempt from assessments for common or other expenses as provided herein or in the association's articles of incorporation or by-laws, their property interests shall nevertheless be subject to the provisions of this declaration, but they shall not be entitled to vote on association matters.
4. Voting Rights for Lots not Occupied by Their Owners - Any owner of a lot not occupied by its owner may, in the lease or other written instrument memorializing the occupant's interest, assign the owner's voting right appurtenant to that lot to the occupant, provided that a copy of such instrument is furnished to the association's secretary within such time period as may be prescribed by the secretary. In the event of such assignment, the occupant may cast the owner's vote on all issues upon which the owner would be entitled to vote.
5. Suspension Voting Rights and Other Privileges - The association may suspend the voting rights of owners and occupants and the right of an owner and occupant to use the common property recreational facilities in the community, if any, for any period during which any assessments for common or other expenses as provided herein or in the association's articles of incorporation or by-laws remains unpaid; and, for a reasonable period of time for an infraction of the declaration, by-laws, use restrictions, rules and regulations or design guidelines.

ARTICLE FOUR
BUDGETS AND ASSESSMENTS

1. Budget - It shall be the duty of the association's board of directors (herein sometimes referred to as "board") to prepare a budget setting forth the estimated costs of operating the association

during the coming year. The budget shall address the funds necessary for furthering the general purposes of the association, which include, but are not necessarily limited to, promoting the recreation, health, safety, welfare, common benefit, and enjoyment of the owners and occupants of Sehoy Development, including the maintenance of real and personal property, all as may be more specifically authorized from time to time by the board. The budget shall include a capital contribution or reserve or sinking fund in accordance with a capital budget separately prepared.

2. Assessment - The board shall cause the budget and the assessments necessary to fund the budget to be levied against each lot for the following year. Copies of the budget, and notice of each lot's assessments, shall be delivered to each lot owner at least thirty (30) days prior to the end of the current fiscal year. The board may not, without the consent of Declarant (so long as Declarant has an option unilaterally to subject additional property to this declaration as provided herein) and the vote or written assent of at least a majority of the total association vote entitled to vote thereon, impose a general assessment per lot which is more than one hundred ten (110%) percent of the general assessment for the immediately preceding fiscal year. For the purpose of the limitation on assessment increases contained in this section, the term "general assessment" shall be deemed to include the amount assessed against each lot plus a pro rata allocation made in accordance with the method of allocating general assessments of any amounts the association received through any subsidy in effect for the year immediately preceding the year for which the assessment is to be increased. If the board fails for any reason to project a budget or levy assessments for any year, then and until such time as a budget shall have been determined for that year, as provided herein, the budget and assessments in effect for the previous year shall continue and remain in effect for the succeeding year.

3. Types of Assessment - Each owner of any lot, by acceptance of a deed therefore, whether or not it shall be so expressed in such deed, covenants and agrees to pay to the association all general assessments levied against and allocated among all property within Sehoy Development, all special assessments levied against their specific property in accordance with the provisions set forth herein or in the association's articles of incorporation or by-laws, and such reasonable fines as may be imposed in accordance with the terms of the declaration, articles of incorporation, by-laws.

4. General Assessments - General assessments as determined by the board shall be annual assessments, even if they are to be paid in installments due more frequently than annually. Assessments shall be paid in such manner and on such dates as may be fixed by the board, which may include, without limitation, acceleration upon ten (10) days written notice, of delinquent annual assessments. Unless otherwise provided by the board, assessments shall be paid annually. The initial general assessment shall be the sum of \$150.00, payable semi-annually in the amount of \$75.00 due on or before January 1 of each year, and \$75.00 due on or before July 1 of each year. The first such general assessment shall be due and payable as defined by paragraph 10, Date of Commencement of Assessments, defined below.

5. Special Assessments - In addition to the other assessments authorized herein, the board may levy special assessments in any year; provided, that special assessments allocable to all lots may not exceed three hundred dollars (\$300.00) in any one fiscal year. Any special assessment which would cause the amount of special assessments allocable to any lot to exceed this limitation shall be effective only if approved by a majority of the total association votes entitled to vote thereon. For so long as the Declarant has an option unilaterally to subject additional property to this declaration, as provided herein, the consent of Declarant shall be required with respect to any special assessment. Special assessments shall be paid as determined by the board, and the board

may permit special assessments to be paid in installments extending beyond the fiscal year in which the special assessment is imposed.

6. Specific Assessments - The board shall have the power to specifically assess individual lots, or fewer than all of the lots, for specific expenses attributable to fewer than all of the lots, or unequally impacting the lots, as the board shall in its reasonable discretion deem appropriate. Failure of the board to exercise its authority under this section shall not be grounds for any action against the association or the board and shall not constitute a waiver of the board's right to exercise its authority under this section in the future with respect to any expenses, including any expense for which the board has not previously exercised its authority under this section. The board may specifically assess lots for the following expenses, except for expenses incurred for maintenance and repair of items which are the maintenance responsibility of the association as provided herein:

(a) Expenses of the association which benefit fewer than all of the lots may be specifically assessed equitably among all of the lots which are benefited according to the benefit received; and

(b) Expenses of the association which benefit all lots, but which do not provide an equal benefit to all lots, may be specifically assessed equitably among all lots according to the benefit received.

7. Lien for Assessments - All assessments, together with late charges, interest at a rate equal to the lesser of eighteen (18%) percent or the maximum lawful rate, costs, and reasonable attorney's fees actually incurred, shall be a charge on the land and a continuing lien until paid upon the lot against which each assessment is made. The lien hereby declared shall be superior to all other liens and encumbrances on such property, except for (a) liens of ad valorem taxes; and (b) liens for all sums unpaid on a mortgage and on any mortgage to Declarant duly recorded in the Probate Office of Baldwin County, Alabama, and all amounts advanced pursuant to such mortgage and secured thereby in accordance with its terms. All other persons acquiring liens or encumbrances on any property subject to this declaration after this declaration shall have been recorded shall be deemed to consent that such liens or encumbrances shall be inferior to future liens for assessments, as provided herein, whether or not prior consent is specifically set forth in the instruments creating such liens or encumbrances.

8. Personal Obligation for Assessments - Every assessment, together with late charges, interest, costs, and reasonable attorney's fees actually incurred, shall also be the personal obligation of the owner of the lot at the time the assessment fell due. Each owner shall be personally liable for his or her portion of each assessment falling due while he or she is the owner of a lot, and his or her grantee shall be jointly and severally liable for such portion thereof as may be due and payable at the time of conveyance; provided, however, the liability of a grantee for the unpaid assessments of its grantor shall not apply to any mortgage holder taking title through foreclosure proceedings or deed in lieu of foreclosure.

9. Remedies of Association for Nonpayment of Assessments - Any assessments which are not paid in full by the date specified by the board shall be delinquent. Any assessment delinquent for a period of more than thirty days shall incur a late charge in such amount as the board may from time to time determine. If the assessment is not paid when due, a lien, as herein provided, shall attach and, in addition, the lien shall include the late charge, interest on the principal amount due and all late charges from the date first due and payable, all costs of collection, reasonable attorney's fees actually incurred, and any other amounts provided or permitted by law. In the

event that the assessment remains unpaid after ninety days, the association may, as the board shall determine, institute suit to collect such amounts and to foreclose its lien. Each owner by acceptance of a deed or lease or as a party to any other type of a conveyance, vests in the association and its agents the right and power to bring all actions against them personally for the collection of such charges as a debt, or to foreclose the aforesaid lien in the same manner as other liens for improvements to real property. The lien provided for in this article shall be in favor of the association and shall be for the benefit of all other owners. The association, acting through the board and on behalf of the owners, shall have the power to bid at any foreclosure sale or to acquire, hold, lease, mortgage, or convey foreclosed property. No owner may waive or otherwise exempt himself from liability for the assessments provided for herein, including, by way of illustration, but not limitation, by non-use of common property, or abandonment of the lot. No diminution or abatement of assessment or set-off shall be claimed or allowed by reasons of any alleged failure of the association or board to take some action or perform some function required to be taken or performed by the association or board under this declaration, the articles of incorporation or the by-laws, or for inconvenience or discomfort arising from the making of repairs or improvements which are the responsibility of the association, or from any action taken to comply with any law, ordinance, or with any order or directive, of any municipal or other governmental authority, the obligation to pay assessments being a separate and independent covenant on the part of each owner. All payments shall be applied first to costs and attorney's fees, then of late charges, then to interest and then to delinquent assessments. The board or its designee may compile a list of owners who are delinquent in the payment of any assessment to the association, which list may indicate, without limitation, the lot, owner, occupant and delinquent amount. Such list may be posted in a prominent place within the subdivision and/or be placed in a newspaper or newsletter published by the board, after the board has consulted with legal counsel regarding the specific form and content of such list.

10. Date of Commencement of Assessments - A lot shall become subject to assessment hereunder on the first day of the month following the month in which such lot is no longer owned by Declarant, or five years from the date hereof, whichever first occurs. The first general assessment against each lot shall be adjusted pro rata according to the number of months remaining in the fiscal year during which the lot became subject to assessment. The fiscal year begins on January 1 of each year and ends on December 31 of each year. All assessments are to be prepaid one (1) year in advance and are to be billed on or before January 1 of each year. A payment is delinquent if it is not received within thirty (30) days of the billing date subject to all enforcement actions contained in these Declaration of Protective Covenants.

11. Assessment Obligation of Declarant; Subsidy Agreements - The board is specifically authorized to enter into subsidiary contracts with Declarant or other entity for the payment of all or some portion of the association expenses. Such contract or contracts shall be for the benefit of and enforceable by the association and its members.

12. Contributions in Kind by Declarant in Lieu of Payments - Notwithstanding anything to the contrary herein, the Declarant may contribute any assessments which may be due from it in services or materials or, a combination of services and materials, rather than in money, (herein collectively called in-kind contribution). The amount by which monetary assessments shall be decreased as a result of any in-kind contribution shall be the fair market value of the contribution. If the Declarant and the board agree as to the value of any contribution, the value shall be as so agreed. If the board and the Declarant cannot agree as to the value of any contribution, the Declarant shall supply the board with a detailed explanation of the service performed and material furnished, and the board shall acquire bids for performing like services and furnishing like

materials from three (3) independent contractors approved by the Declarant who are in the business of providing such services and materials. If the board and the Declarant are still unable to agree on the value of the contribution, the value shall be deemed to be the average of the bids received from the independent contractors.

13. Property Exempt from Assessments - The following property shall be exempt from general assessments and special assessments;

(a) All common areas;

(b) All property dedicated to and accepted by any governmental authority or public utility;
and

(c) All lots owned by the Declarant, its successors or assigns, for the first five years from the date these covenants are filed of record or the date the Class B membership in the association shall cease, whichever first occurs.

ARTICLE FIVE
COMMON AREA MAINTENANCE
CONVEYANCE OF COMMON PROPERTY TO ASSOCIATION

1. Conveyance of Common Property by Declarant to Association - The Declarant may transfer or convey to the association any personal property and any improved or unimproved real property, leasehold, easement, or other property interest which is or may be subjected to the terms of this declaration. Such conveyance shall be accepted by the association, and the property so conveyed shall thereafter be common property to be maintained by the association. Declarant shall not be required to make any improvements whatsoever to property to be conveyed and accepted pursuant to this section.

2. Association's Required Maintenance Responsibility - The association shall maintain and keep in good repair the common property. Such maintenance shall include, without limitation, maintenance, repair and replacement, subject to any insurance then in effect, of all landscaping and improvements situated on the common property. In addition, if the following property exists in the community, the association may, as determined by the board, maintain part or all of such property, regardless of whether it is common property: grass and other landscaping along dedicated rights-of-way, sedimentation or retention ponds, and community entrance features.

3. Association's Optional Maintenance Responsibility - The association shall also have the right, but not the obligation, to maintain and provide services for other property not owned by the association, whether located within or out of the boundaries of the community, and to enter into easements and covenants to share cost agreements regarding such property (and any other property) in such instances as the board has determined such to be of benefit to the owners. Such maintenance and provision of services may, without limitation, include maintenance of property within a particular area of the community if so required pursuant to a supplementary declaration executed by Declarant or pursuant to a contract entered into by the association.

4. Assessment of Costs - The foregoing maintenance costs shall be assessed as a part of the general, special or specific assessments, as determined by the board in accordance with this declaration.

5. Owner/Occupant's Maintenance Responsibility - Each owner shall maintain or cause to be maintained in a safe, clean, and attractive condition all property subject to this declaration which is owned directly or indirectly by such owner in a manner consistent with this declaration and according to the minimum standards set forth in this paragraph which shall be maintained throughout the subdivision. Such maintenance, obligation shall include, without limitation, the following: prompt removal of all litter, trash, refuse, and waste; lawn mowing on a regular basis; tree and shrub pruning; watering landscaped areas; keeping improvements, exterior lighting, and maintenance facilities in good repair and working order; keeping lawn and garden areas alive, free of weeds, and attractive; keeping driveways in good repair; complying with all governmental health and police requirements; and, repair of exterior damages to improvements. It shall be the responsibility of each owner to comply with the stormwater runoff requirements.

6. Remedies of Association Regarding Owner's Responsibilities - In the event that the board determines that (a) any owner has failed or refused to discharge properly their obligations with regard to the maintenance, repair, or replacement of items for which they are responsible hereunder; or (b) that the need for maintenance, repair, or replacement, which is the responsibility of the association hereunder, is caused through the willful or negligent act of an owner, his or her family, guests, lessees, invitees, or designee, and is not covered or paid for by insurance, in whole or in part, the association may perform the repair, replacement or maintenance and shall, except in the event of an emergency situation, give the owner written notice of the association's intent to provide such necessary maintenance, repair, or replacement, at the owner's sole cost and expense. The notice shall set forth with reasonable particularity the maintenance, repairs, or replacement deemed necessary. The owner or occupant shall have ten (10) days within which to complete such maintenance, repair, or replacements, or, in the event that such maintenance, repair, or replacement is not capable of completion within a ten (10) day period, to commence such work, which shall then be completed within a reasonable time. If any owner does not comply with the provisions of this paragraph, the association may provide any such maintenance, repair or replacement at owner's sole cost and expense, and all such costs shall be treated as a specific assessment against the owner and the property owned by the owner or occupied by the occupant. It shall be the owner's responsibility to insure that any tenants/occupants comply with these restrictions and covenants.

ARTICLE SIX

USE RESTRICTIONS AND RULES

1. In General - This Article, beginning at Section 2, sets out certain use restrictions which must be complied with by all owners and occupants. These use restrictions may only be amended in the manner provided herein regarding amendment of this declaration. In addition, the board may, from time to time, without consent of the members, promulgate, modify, or rescind other use restrictions and rules and regulations applicable to the subdivision. This authority shall include but shall not be limited to, the right to limit the type and size of vehicles within the subdivision, to impose allowable traffic and parking regulations and to restrict the maximum noise levels of vehicles in the subdivision. Such use restrictions and rules shall be distributed to all owners and occupants prior to the date that they are to become effective and shall thereafter be binding upon all owners and occupants until and unless overruled, canceled, or modified in a regular or special meeting by a majority of the total association vote entitled to vote thereon and, so long as the Declarant has an option unilaterally to subject additional property to this declaration as provided herein, the consent of Declarant.

2. Residential Use Only – No Business - All lots shall be used for single-family residential purposes exclusively. NO BUSINESS OR BUSINESS ACTIVITY SHALL BE CARRIED ON IN OR UPON ANY LOT AT ANY TIME EXCEPT WITH THE WRITTEN APPROVAL OF THE COMMITTEE. Leasing of a lot shall not be considered a business or business activity. The board may permit a lot to be used for business purposes so long as such business, in the sole discretion of the board, does not otherwise violate the provisions of the declaration or by-laws, does not create a disturbance and does not unduly increase traffic flow or parking congestion. The board may issue rules regarding permitted business activities. The use of a model home and/or sales office by Declarant is permitted.

3. Architectural Standards - Architectural Committee / Initial Committee - No exterior construction, excavation, alterations, addition, or erection of any nature whatsoever shall be commenced or placed upon any part of the subdivision, except such as is installed by the Declarant, or as is approved in accordance with this section, or as is otherwise expressly permitted herein. No exterior construction, excavation, addition, erection, or alteration shall be made unless and until plans, required permitting if applicable and specifications showing at least the nature, kind, shape, height, materials, color, and location shall have been submitted in writing to and approved by an Architectural Committee established by the board. The board may divide the Architectural Committee into two (2) subcommittees, with one (1) subcommittee having jurisdiction over modification and the other having jurisdiction over new construction. The board may employ for the Architectural Committee architects, engineers, or other persons necessary to enable the committee to perform its review. The Architectural Committee may, from time to time, delegate any of its rights or responsibilities hereunder to one or more duly licensed architects or other qualified persons, which shall have full authority to act on behalf of the committee for all matters delegated. Written design guidelines and procedures shall be promulgated for the exercise of this review, which guidelines may provide for a review fee. The initial design guidelines and procedures are attached hereto as Exhibit A, with Exhibits 1-5. The Initial Committee shall be established by the Managing Members of Seho Development, L.L.C. once the Initial Architectural Committee is appointed it shall serve until such time as the Managing Partner of Seho Development, L.L.C. shall determine it is feasible and in the best interest of the development that the duties and responsibilities of the Architectural Committee shall be turned over to the Property Owners' Association which shall have been formed for the enforcement of all of these Declarations including the continual operation of the Architectural Committee. The initial Architectural Committee shall consist of Sonny Nichols, Claudene Nichols, Lora Hotard, Robin Charlton and Bo Nichols. Any two of the Architectural Committee may make final decisions on behalf of the Committee. If any of the above individuals resign, or leave the employment of Prudential Nichols Real Estate Sales, then that vacancy shall be filled by Sonny and Claudene Nichols who will assign someone to fill the position. Said Committee Members shall serve on a permanent basis until said Architectural Committee is turned over to the Property Owners' Association, at which time the Property Owners' Association may determine the length of terms that individuals may serve on said Architectural Committee.

4. Enforcement of Architectural Standards - The Architectural Committee reserves the right to modify and/or change requirements as necessary and/or advisable. The Architectural Committee shall be the sole arbiter of the plans submitted and may withhold approval for any reason, including purely aesthetic considerations, and **it shall be entitled to stop any construction in violation of these restrictions.** Any member of the board or its representatives shall have the right, during reasonable hours and after reasonable notice, to enter upon any property to inspect for the purpose of ascertaining whether or not these restrictive covenants have been or are being complied with. Such person or persons shall not be deemed guilty of trespass by

reason of such entry. In addition to any other remedies available to the association, in the event of noncompliance with this section, the board may record in the Probate Office of Baldwin County a notice of violation naming the violating owner and/or proceed with legal action if necessary against the offender. In that event, the offender shall be responsible for all reasonable attorney's fees and costs incurred by the Committee.

5. Automatic Approval if Architectural Committee Fails to Act - In the event that the Architectural Committee fails to approve or to disapprove submitted plans and specifications in writing within sixty days after the plans and specifications have been submitted, approval will not be required, and this section will be deemed to have been fully complied with. Provided the person submitting the plans, shall submit a written certified mail letter to the Committee at least fifteen (15) days prior to the expiration of said sixty (60) days. A copy of said suggested letter is as follows:

To: Sehoj Development Architectural Committee
6351 Monroe Street
Daphne, AL 36526

Re: Plans submitted for approval on _____ concerning Lot # _____

Dear SDACC:

Upon 15 days from your receipt of this letter, I shall deem approved the plans I submitted above since I have not heard back from the Committee and I will begin construction accordingly.

Please advise immediately if the plans are not approved.

Sincerely,

Mr. Landowner

As a condition of approval under this section, an owner, on behalf of himself and his successors-in-interest, shall assume all responsibilities for maintenance, repair, replacement, and insurance on any change, modification, addition or alteration. In the discretion of the Architectural Committee, an owner may be required to verify such condition of approval by a recordable written instrument acknowledged by such owner on behalf of himself and his successors-in-interest.

6. Disclaimer of Review of Architectural Committee's Responsibility - Plans and specifications are not approved for engineering or structural design or quality of materials, and by approving such plans and specifications neither the Architectural Committee, the members thereof, nor the association assumes liability or responsibility therefore, nor for any defect in any structure constructed from such plans and specifications. The Declarant, the association, the Committee, the board, the officers, directors, members, employees, and agents of any of them shall not be liable in damages to anyone submitting plans and specifications to any of them for approval, or to any owner, occupant, lessee, mortgagee, guest or invitee of property affected by these restrictions by reason of mistake in judgment, negligence, or nonfeasance arising out of or in connection with the approval or disapproval or failure to approve or disapprove any such plans or specifications. Every person who submits plans or specifications and every owner agrees that he will not bring any action or suit against Declarant, the association, the Architectural Committee, the board, or the officers, directors, members, employees, and agents of any of them to recover

any such damages and hereby releases, remises, quit-claims, and covenants not to sue for all claims, demands, and causes of action arising out of or in connection with any judgment, negligence, or nonfeasance, and hereby waives the provisions of any law which provides that a general release does not extend to claims, demands, and causes of action not known at the time the release is given. Any of the parties released hereunder shall be entitled to recover all reasonable attorney's fees and expenses if owner or occupant breaches this paragraph by bringing such suit.

7. Signs - No sign of any kind shall be displayed to public view on any lot except one professionally lettered sign not more than three (3) square feet in size, which said size shall not exceed 24 inches tall X 18 inches wide, with a rounded top, which may advertise the property for sale or rent; except during the construction period, an additional sign may be erected by the builder and a security service sign shall also be allowed when applicable. Furthermore, no signs shall be erected or maintained on the property or on any lot at any time by anyone, including without limitation, a property owner, realtor, contactor or subcontractor, except the following approved signs: (1) one "For Sale" or "For Rent" sign; (2) one (1) sign for a contractor displayed during construction for a maximum of twelve (12) months or until completion of construction, whichever shall first occur; (3) a sign which must be posted as a result of legal proceedings pursuant to a statute or court order; or (4) a sign which has been specifically approved in writing by the Developer. The Developer reserves the right to restrict the size, color, content, location, number and method of display of each approved sign. All approved signs shall not exceed three (3) square feet in size and shall have a white background with blue lettering on a white wooden stake. The blue lettering shall be PMS 300 Blue, which is the same blue being used by Prudential Nichols Real Estate. All "For Sale" or "For Rent" signs shall contain only the lot number, real estate company (or individual agent if desired), and telephone number, and shall have a rounded top. All contractor signs shall contain only the lot number, name of owners, the general contractor, and telephone number. Signs must be placed parallel to the street and may not be displayed from the interior of any dwelling unit, building, or other improvement so as to be visible from the exterior. A sample of said acceptable sign is attached hereto and marked as Exhibit 4 - Signs.

Nothing contained herein dealing with signs shall override any local, municipal or city sign ordinances, and all signs within this development must comply fully and completely with any municipal sign ordinances, not only in effect at the time this development started, but any amendments or changes to any municipal or city ordinances shall apply to this development. However, in the event the sign restrictions within this development are more restrictive than municipal or city ordinances applicable to said subdivision, then these restrictions contained herein shall apply.

8. Vehicles - The term "vehicles" as used herein, shall include, without limitation, motor homes, boats, trailers, motorcycles, mini-bikes, scooters, go-carts, trucks, campers, buses, vans, and automobiles.

9. Garages - Where the lot contains a garage, "parking areas" shall refer to the number of garage parking spaces. All residences shall contain a garage: carports shall not be permitted. Garage doors shall be kept closed at all times, except during times of ingress and egress from the garage. Front entry garages shall not be permitted. All garage entries shall be on the opposite side of the house from the normal entry flow of traffic into the subdivision. The purpose of this is that when someone enters the subdivision, and is driving down the road, whether it is the right hand side or the left hand side, that there will be no garage doors apparent or visible to the driver, as they will only be looking at the side of the houses, which may include windows and doors, but no garage doors. If there shall ever be any dispute as to the meaning of this, any disputes shall be

finalized by the Architectural Committee. All detached garages must be connected to the dwelling structure by a breezeway or covered walkway. This restriction shall apply to the following lots:

GARAGE ENTRANCES FOR LOTS 1 – 29, SEHOY PHASE V:

Lots 1 – 6:	All Garage Doors must face West
Lots 7, 8 :	Garage Door must face North
Lots 9 & 10:	Garage Doors may face either North or South
Lots 11 – 18:	Garage Doors must face West
Lots 19 – 23:	Garage Doors must face North
Lots 24 - 29:	All Garage Doors must face West

10. Parking - Unless and except to the extent that the occupants of a lot shall have more vehicles than number of parking areas serving their lot, all vehicles shall be parked within parking areas. No vehicle may be left upon any portion of the subdivision, except in a garage or other area designated by the board, for a period longer than five (5) days if it is unlicensed or it is in a condition such that it is incapable of being operated upon the public highways. After such five day period, such vehicle shall be considered a nuisance and may be removed from the subdivision. Any towed vehicle, boat, recreational vehicle, motor home, or mobile home regularly stored in the subdivision or temporarily kept in the subdivision for periods longer than twenty-four hours, unless kept in a garage or other area designated by the board, shall be considered a nuisance and may be removed from the subdivision. Trucks with mounted campers which are an owner's or occupant's primary means of transportation shall not be considered recreational vehicles, provided they are used on a regular basis for transportation and the camper is stored out of public view when not in use. Any costs incurred by Sehoj Development, L.L.C. to enforce any part of this paragraph, shall be subject to paragraph 7, Lien for Assessment, and collection procedures as stated therein.

11. Motorized Vehicles to Operate Only on Roadways - No motorized vehicles shall be permitted on pathways or unpaved common property except for public safety vehicles and vehicles authorized by the board.

12. Leasing Homes or Lots - Lots may be leased for residential purposes. All leases shall have a minimum term of six (6) months. All leases shall require, without limitation, that the tenant acknowledge receipt of a copy of the declaration, by-laws, use restrictions, and rules and regulations of the association. The lease shall also obligate the tenant (herein called "occupant") to comply with the foregoing and shall provide that in the event of noncompliance, the board, in addition to any other remedies available to it, may evict the tenant (occupant) on behalf of the owner and specifically assess all costs associated therewith against the owner and the owner's property.

13. Occupants Bound - All provisions of the declaration, by-laws, and any rules and regulations, use restrictions or design guidelines promulgated pursuant thereto which govern the conduct of owners and which provide for sanctions against owners shall also apply to all occupants even though occupants are not specifically mentioned. Fines may be levied against owners or occupants. If a fine or assessment is first levied against an occupant and is not paid timely, the same may then be levied against the owner. It shall be the owner's responsibility to insure that any tenants/occupants comply with these restrictions and covenants.

14. Animals and Pets - No animals, livestock, or poultry of any kind may be raised, bred, kept or permitted on any lot, with the exception of dogs, cats, or other usual and common household pets in reasonable number, as determined by the board; provided, however, those pets which are permitted to roam free, or in the sole discretion of the board, endanger health, make objectionable noise, or constitute a nuisance or inconvenience to the owners or occupants or the owner of any property located adjacent to the community may be removed by the board. No pet shall be kept, bred or maintained for any commercial purpose. Dogs which are household pets shall at all times whenever they are outside a lot, be on a leash or otherwise confined in a manner acceptable to the board. Without prejudice to the boards' right to remove any such household pets, no household pet that has caused damages or injury may be walked in the community. Animal control authorities shall be permitted to enter the community to patrol and remove pets. Pets shall be registered, licensed and inoculated as required by law. Furthermore, all residents agree to abide by any Baldwin County and/or City of Daphne leash laws.

15. Nuisance - It shall be the responsibility of each owner and occupant to prevent the development of any unclean, unhealthy, unsightly, or unkempt condition on his or her property. No property within the community shall be used, in whole or in part, for the storage of any property or thing that will cause such lot to appear to be in an unclean or untidy condition or that will be obnoxious to the eye; nor shall any substance, thing, or material be kept that will omit foul or obnoxious odors or that will cause any noise or condition that will or might disturb the peace, quiet, safety, comfort, or serenity of the occupants of surrounding property. No noxious or offensive activity shall be carried on within the community, nor shall anything be done tending to cause embarrassment, discomfort, annoyance, or nuisance to any person using any property within the community. There shall not be maintained any plants or animals or device or things of any sort whose activities or existence in any way is noxious, dangerous, unsightly, unpleasant, or of a nature as may diminish or destroy the enjoyment of the community. Without limiting the generality of the foregoing, no speaker, horn, whistle, siren, bell, amplifier or other sound device, except such devices as may be used exclusively for security purposes, shall be located, installed or maintained upon the exterior of any lot unless required by law.

16. Unsightly or unkempt conditions - The pursuit of hobbies or other activities, including specifically, without limiting the generality of the foregoing, the assembly and disassembly of motor vehicles and other mechanical devices which might tend to cause disorderly, unsightly, or unkempt conditions, shall not be pursued or undertaken in any part of the community.

17. Antennas - No exterior antennas of any kind shall be placed, allowed, or maintained upon any portion of the community, including any lot, without the prior written consent of the board or its designee. No free standing antennas whatsoever shall be placed on any lot including, without limitation, satellite dishes, however, the board reserves the right to (but shall not be obligated to) erect a master antenna, satellite dish or other similar master system for the benefit of the entire community. The board or its designee may approve the installation of radio antennas which do not protrude above the roof line of the lot at its highest point and are not visible from the street in front of the lot, each owner and occupant acknowledges that this provision benefits all owners and occupants and each owner and occupant agrees to comply with this provision despite the fact that the erection of any outdoor antenna or similar device may be the most cost-effective way to transmit or receive the signals to be transmitted or received.

18. Tree Removal - No trees shall be removed without the express consent of the board or its designee, except for (a) diseased or dead trees; (b) trees needing to be removed to promote the growth of other trees; or (c) trees needing to be removed for safety reasons. Furthermore, the City

of Daphne has tree removal ordinances and nothing contained herein is designed to override any City of Daphne tree removal ordinances, and any of the City of Daphne tree removal ordinances currently in existence or amended in the future, shall also pertain and apply to this development.

19. Drainage - Catch basins and drainage areas are for the purpose of natural flow of water only. No obstructions or debris shall be placed in these areas. No owner or occupant may obstruct or re-channel the drainage flows after location and installation of drainage swales, storm sewers, or storm drains. Declarant hereby reserves a perpetual easement across all community property for the purpose of altering drainage and water flow. Rights exercised pursuant to such reserved easement shall be exercised with a minimum of interference to the quiet enjoyment of affected property. Reasonable steps shall be taken to protect such property, and damage shall be repaired by the persons causing the damage at their sole expense.

20. Sight Distance at Intersections - All property located at street intersections shall be landscaped so as to permit safe sight across the street corners. No fence, wall, hedge, or shrub planting shall be placed or permitted to remain where this could create a traffic or sight problem.

21. Clotheslines, Garbage Cans, Woodpiles, Etc. - No outside clotheslines will be allowed. No lot shall be used or maintained as a dumping ground for rubbish. Trash, garbage and other waste material shall not be kept on any lot except in sanitary containers. All garbage cans and other equipment for the storage or disposal of such material shall be kept in a clean, sanitary condition. All garbage cans, woodpiles, swimming pool pumps, filters and related equipment, air conditioning compressors and other similar items shall be located or screened so as to be concealed from view of neighboring streets and property with the same screening material that will be on the front or sides of the house. The Developer prefers that all garbage cans be kept in garages, except on garbage pick up days. All rubbish, trash, and garbage shall be regularly removed and shall not be allowed to accumulate. Declarant, however, hereby expressly reserves the right to dump and bury rocks and trees on property within the subdivision as needed for efficient construction and to allow developers and builders within the subdivision to bury rocks and trees removed from a building site on such building site. Trash, garbage, debris, or other waste matter of any kind may not be burned within the community.

22. Subdivision of Lots - No lot shall be subdivided or its boundary lines changed except with the prior written approval of the board or its designee. Declarant, however, hereby expressly reserves the right to replat any lot or lots owned by Declarant. Any such division, boundary line change, or re-platting shall not be in violation of the applicable subdivision and zoning regulations.

23. Firearms - The use of firearms in the community is prohibited. The term "firearms" includes "B-B" guns, pellet guns, and firearms of all types.

24. Fences - No fence or fencing type barrier of any kind shall be placed, erected, allowed, or maintained upon any portion of the subdivision, including any lot, without the prior written consent of the board or its designee. The board or its designee may issue guidelines detailing acceptable fence styles or specifications, but in no event may a hog wire, barbed wire or chain link fence be approved. No fences are allowed at the front or sides, beginning only at the rear corner of the house and going towards the rear of property. Specifically corner fences cannot extend past the rear corner of the house. There shall be further fencing requirements established by the Architectural Committee and designated as a fencing supplement which may be obtained from the Architectural Committee. Phase III lakefront lot owners will not be allowed to construct privacy fencing in order to retain the natural beauty of the lake.

25. Utility Lines - No overhead utility lines, including lines for cable television, shall be permitted within the subdivision, except for temporary lines as required during construction and lines installed by or at the request of Declarant. All utility lines shall be underground.
26. Air-Conditioning Units - Except as may be permitted by the board or its designee, no window air conditioning units may be installed. No central air conditioning compressor units should be seen from the street. Units must be hidden from view or in back yard. See also Item # 37.
27. Lighting - Except for approved lighting as originally installed on a lot, exterior lighting visible from the street shall not be permitted, except for (a) one decorative post light; (b) a street light in conformity with an established street-lighting program for the subdivision; (c) seasonal decorative lights at Christmas; (d) front house illumination; or (e) such other lighting as may be approved by the board or its designee. Indirect lighting of trees, shrubbery, and sidewalks are encouraged on the main boulevard, but still need to be first approved by the Architectural Committee. Furthermore, this lighting is not to be too bright so as to interfere with the neighbors' privacy rights.
28. Artificial Vegetation, Exterior Sculpture, Garbage Cans and Similar Items - No artificial vegetation shall be permitted on the exterior of any house or other part of a lot. Exterior sculpture, fountains, flags, and similar items must be approved by the board or its designee. All garbage cans are required to be fenced, screened, out of sight or located in the garage of all dwellings.
29. Energy Conservation Equipment - No solar energy collector panels or attendant hardware or other energy conservation equipment shall be constructed or installed unless they are an integral and harmonious part of the architectural design of a structure, as determined in the sole discretion of the board or its designee.
30. Above Ground Swimming Pools - Above ground swimming pools are prohibited.
31. Exteriors (Brick, Stucco, Wood and Vinyl siding, etc.) All construction is to be of a brick or stucco nature, except as may be permitted by the board or its designee. Wood siding or Hardy Board that is installed parallel to the ground lap siding type installation with brick skirting along the foundation is acceptable upon approval from the Architectural Committee. The exterior of all improvements must be repainted in a color used in the original construction of homes within the community, or other suitable acceptable colors. All colors to be used on any exterior buildings must first be approved by the Architectural Committee, and no extreme colors shall be allowed. A definition of extreme colors shall be as determined by the Architectural Committee. All brick or other approved siding shall extend to the ground, and siding accents are limited to no more than 25% of the total area of the outside walls. Vinyl siding is not permitted on chimneys.
32. Window Coverings - The portion of all window coverings visible from the exterior of any lot shall be white or off-white unless otherwise prior approved by the board or its designee.
33. Line Up of Front Entrance and Driveways - All residential structures shall have their front entrance facing the front street lot line. All driveway and parking areas shall be surfaced with concrete, brick pavers, or similarly approved materials. All driveways with 80% of its width located within 10 feet of a property line must be provided with a 2 foot wide sodded area from the driveway edge to the adjacent property. A minimum 2 foot wide sodded area is required. The

sodded area shall extend from the sidewalk at the street to the back line of the house. All driveways shall be a minimum of 9 feet wide.

34. Minimum Square Footage.

- (a) On all lots the ground floor area of the main building or structure, exclusive of one story open porches and garages, shall contain no less than 2,300 square feet in the case of a one story building or structure, and no less than 1,200 square feet in the case of a two story building or structure, unless otherwise approved in writing by the Architectural Committee. For purpose of this paragraph, basement floor or other area beneath the ground surface and/or an attic shall not be included in computing the designated minimum square footage.

35. Setbacks - No building in Phase IV shall be located on any lot nearer than 30 feet from the front and 30' feet from the rear lot line. No building shall be located nearer than 10 feet from any side lot line unless otherwise approved by the Architectural Committee. All setbacks shall be subject to the zoning ordinances of the City of Daphne, which may be more restrictive.

36. Prohibited Materials - No asbestos shingles or concrete blocks or any other environmental materials thought to be unsafe for family households shall be used on the exterior of any building or structure on any of the lots unless otherwise approved in writing by the Architectural Committee.

37. Air-conditioner Condensers, Heat Pumps, etc. - No air-conditioning or heating unit, blower, tower, condenser, water well or structure related thereto shall be erected, placed, constructed or permitted to remain between the side of any building or structure and the side lot line on which such building or structure is located unless the same are properly enclosed in conformity with the general architecture of the primary residential building or structure. The Architectural Committee requests that all air conditioning units be in the rear of homes.

38. Sidewalks and Driveways - Each lot owner shall build a sidewalk and a driveway located in conformity with the master plan of the subdivision as determined by the Architectural Committee and as required by the City of Daphne. All driveways shall be constructed of concrete, and shall be a minimum of 9 feet in width and shall have an apron at the street.

39. Drilling - No oil drilling, oil development operations, oil refining, quarrying, or mining operations of any kind whatsoever shall be permitted upon any lot, nor shall oil wells, derricks, tanks, tunnels, mineral excavations, or shafts be erected or permitted to remain upon any lot. No derrick or other structure designed for use in boring for oil or natural gas shall be erected or permitted to remain on any lot.

40. Mailboxes - Mailboxes and house numbering graphics will be a standard design throughout the community. The design and location will be provided by the Developer and are contained within the Architectural Committee Requirements, and are marked as an exhibit to said requirement. Sources for these mailboxes are noted on Exhibit 2.

41. Landscaping - At the same time home plans are submitted to the Architectural Review Committee, a landscaping plan for the residential lot shall be submitted for approval and unless otherwise approved in writing by said Committee, the cost of the shrubbery and grass shall be in excess of \$1,500.00. All grassing and surface drainage from the lot line to the edge of right-of-

way pavement will be the responsibility of each lot owner. All boulevard lots, including Lots 1-5, Lots 60 – 64 and Lot 75, Phase I, as defined in Paragraphs 34 and 35 above, are required to install a sprinkler system. The Developer would prefer sprinkler systems be installed on all lots, but said sprinkler systems are only required on the above lots. It is the intent of the Developer that all Phase III and Phase IV lakefront rear property lines extend to the lake edge at water level. It is desired that grass or other landscaping extend to the edge of the lake.

42. Large or Unsightly Vehicles - No commercial vehicles, construction or like equipment, or mobile or stationary trailers of any kind shall be permitted on any lot unless first approved by the Architectural Committee and kept in a garage completely enclosed. No boats shall be left out or unattended at any time.

43. Lawn Items - Swing set and playground type equipment must meet the following restrictions:

- (a) All swing sets and play structures must be approved in advance by the Architectural Committee.
- (b) All swing sets and play structures must be constructed of "heavy wooden timbers", stone, brick, ornamental wrought iron or stucco. All finishes must be approved in advance.
- (c) All swing sets and play structures must be earth tone or neutral in color.
- (d) All swing sets and play structures must be placed in an inconspicuous location, which shall be in the backyard of the premises within a fenced yard. The proposed location must be shown on the site plan, and approved by the Architectural Committee in advance.
- (e) The overall size and height must be approved in advance by the Architectural Committee. There will not be a prior approved "nominal" size of any play structures. Sizes will be approved on an individual basis, with attention paid to:
 - (1) size, height and mass of owners' residence;
 - (2) size and configuration of the owners' lot; and
 - (3) size, height and mass of the adjoining properties.

Below ground play houses, etc. will be approved on an individual basis. Tree houses, platforms, and the like will not be allowed.

44. Junk Vehicles, etc. - No person shall leave any partially dismantled, non-operating, wrecked or junked vehicle, or parts thereof, on any street or lot within the community. No person in charge or control of any property within the community, whether as owner, tenant, occupant, lessee or otherwise, shall allow any partially dismantled, non-operating, wrecked, junked or discarded vehicle, or parts thereof, to remain on such property.

45. Timesharing - Timesharing shall be prohibited in the community. The term "timesharing" shall include, without limitation, timeshare estate, timeshare use, and timeshare interval programs.

46. Future Additions - All future additions or improvements to any structures located within the development shall first be presented for review with the Architectural Committee subject to the Architectural Committee requirements prior to the beginning of any construction.

47. No Duplicate Exterior Home Plans – No exterior home plans shall be built by any builder, developer, or individual within the subdivision more than two times. Furthermore, the second building of the same home plan shall not be within a reasonable distance of the prior home plan. Reasonable distance shall be interpreted by the Architectural Committee, whose decision shall be final. If a home plan is built a second time, there does need to be significant changes, such as the color, exterior, product, and/or other items that will significantly change the look of the house. Futhermore, if a home plan is simply reversed, as is common practice, that reversed home plan shall count as the second plan of the same home plan within the development. If the front elevation of the home plan is not significantly different, and only has minor changes, it will not be approved by the Architectural Committee, and its decision shall be final.

48. Lake – Lakefront Lots – The Lake has been developed for the recreational use and enjoyment of all Sehoj residents. Boats will be allowed on the condition that they are rowboat, paddle, canoe or kayak types; no electric or motorized boats nor engines that are gas fueled or electric will be allowed in the lake. Maximum boat size is 14'. No boats will be allowed to be left out and/or unattended. There will be a common "launch" area for putting boats into the water. Loitering is prohibited. It is to be understood that the lakes edge is private property, and no person or boat will be allowed to be on that property, unless in the case of an accident or true emergency. Lakefront property owners should assist as needed in this situation. No Lakefront lot owner may install any privacy fencing or piers or bulkheads, however, lot owners may build gazebos, no larger than 12' x 12' on their property. Plans must be submitted to the Architectural Review Committee for approval, and should be in a compatible design and color scheme of the house. Developer and/or his assigns retain the privilege of using the lake and all common areas. As of March 2004, Lake Sehoj has been stocked with fish. Fishing will be allowed at a time in the future after fish establish themselves and the ecosystem of the lake.

49. Common Areas – Camping is prohibited in any common areas of the community, including the islands in the lake. Temporary tents or screens may be put up for weddings, picnics, etc, but may not remain overnight. Approval is required from the Committee for outdoor parties in the common areas of more than 20 people. Cleanup is the responsibility of the parties using the common areas. Loitering is prohibited.

ARTICLE SEVEN INSURANCE AND CASUALTY LOSSES

1. Casualty and Liability Insurance - The board may, at its sole discretion, obtain such casualty and liability insurance with such terms and conditions as it deems prudent relating to the common property and the governance or administration of the association, including coverage for the board. This Article shall not apply to casualty insurance unless there is sufficient insurable property to justify purchasing such insurance in the sole discretion of the board.

2. Worker's Compensation Insurance - In addition to other insurance coverage required by this section, the board may obtain workers compensation insurance, if and to the extent necessary to satisfy the requirements of applicable law. All Builders shall have liability insurance and workers compensation insurance on all construction workers employed by Builder in any way, including all subcontractors. If the owner of the property shall act as his own builder, said owner shall also be subject to this requirement.

3. Fidelity Bonds - If available at reasonable cost, as determined in the sole discretion of the board, a fidelity bond or bonds on directors, officers, employees, and other persons handling or responsible for the association's funds. The amount of fidelity coverage, if obtained, shall be determined in the directors' best business judgment. Fidelity bonds, if obtained, shall contain a waiver of all defenses based upon the exclusion of persons serving without compensation and shall not be subject to cancellation or substantial modification without at least ten (10) days prior written notice to the Association.

4. Other Insurance - Construction code endorsements, steam boiler coverage, and flood insurance shall be obtained, if and to the extent available, as necessary to satisfy the requirements of the Federal National Mortgage Association or any other national lender.

5. Deductibles - The deductible for any casualty insurance policy carried by the association shall, in the event of damage or destruction, be allocated among the persons who are responsible for the damage under law or under any declaration or contract requiring the association to obtain such insurance.

6. Provisions Applicable to All Insurance on Common Areas - Premiums for all insurance pertaining to common areas shall be common expenses of the Association. The policies may contain a reasonable deductible, and the amount thereof shall be added to the face amount of the policy in determining whether the insurance at least equals the full replacement cost. All such insurance coverage obtained by the board of directors shall be written in the name of the association, as trustee, for the respective benefited parties. Such insurance shall comply with the following requirements:

(a) All policies shall be issued by a company licensed to do business in Alabama and holding a rating of "B" or better as established by A.M. Best Company, Inc., if available, or, if not available, the most nearly equivalent rating.

(b) Exclusive authority to adjust losses under policies obtained by the association shall be vested in the association's board of directors; provided, however, no mortgage having an interest in such losses may be prohibited from participating in the settlement negotiations, if any, related thereto.

(c) In no event shall the insurance coverage obtained and maintained by the association be brought into contribution with insurance purchased by individual owners, occupants, or their mortgagees, and the insurance carried by the association shall be primary.

(d) All casualty insurance policies shall have an inflation guard endorsement and an agreed amount endorsement if these are reasonably available and all insurance policies shall be reviewed annually by one or more qualified persons, at least one of whom must be in the real estate industry and familiar with construction in Baldwin County.

(e) The association's board of directors are reminded to make reasonable effort to secure insurance policies that will provide for following:

(i) a waiver of subrogation by the insurer as to any claims against the association's board of directors, its manager, the owners and their respective tenants, servants, agents, and guests;

- (ii) a waiver by the insurer of its rights to repair and reconstruct instead of paying cash;
- (iii) that no policy may be canceled, invalidated, or suspended on account of any one or more individual owners;
- (iv) that no policy may be canceled, invalidated, or suspended on account of any defect or the conduct of any director, officer, or employee of the association or its duly authorized manager without prior demand in writing delivered to the association to cure the defect or to cease the conduct and the allowance of a reasonable time thereafter within which a cure may be effected by the association, its manager or any owner or mortgagee;
- (v) that any "other insurance" clause in any policy exclude individual owner's policies from consideration; and
- (vi) that no policy may be canceled or substantially modified without at least ten (10) days prior written notice to the Association.

7. Lots and Owners' Interests Not Covered By Association - This declaration does not obligate the association to purchase casualty insurance to cover lots nor does it obligate the association to provide liability insurance to cover owners in their individual capacities.

8. Association Property - Damage and Repair - Immediately after the damage or destruction of association property by fire or other casualty to all or any portion of any improvement covered by insurance written in the name of the association, the board or its duly authorized agent shall proceed with the filing and adjustment of all claims arising under such insurance and obtain reliable and detailed estimates of the cost of repair or reconstruction of the damage or destroyed property. Repair or reconstruction, as used in this paragraph, means repairing or restoring the property to substantially the same condition and location that existed prior to the fire or other casualty.

9. Association Property - Repair and Reconstruction - Any damage or destruction of association property shall be repaired or reconstructed unless, within sixty (60) days after the casualty, at least seventy-five (75%) percent of the total association vote entitled to vote thereon and, so long as the Declarant has an option unilaterally to subject additional property to this declaration, the Declarant, otherwise agree. If for any reason either the amount of the insurance proceeds to be paid as a result of such damage or destruction, or reliable and detailed estimates of the cost of repair or reconstruction, or both, are not made available to the association within such period, then the period shall be extended until such information shall be made available; provided, however, such extension shall not exceed one hundred and twenty (120) days. No mortgagee shall have the right to participate in the determination of whether damage or destruction to association property shall be repaired or reconstructed.

10. Association Property - Coverage Shortfalls - If the damage or destruction for which the insurance proceeds are paid is to be repaired or reconstructed and such proceeds are not sufficient to defray the cost thereof, the board shall, without the necessity of a vote of the association's members, levy a special assessment against all owners. Additional assessments may be made in like manner at any time during or following the completion of any repair or reconstruction. If the

funds available from insurance exceed the costs of repair or reconstruction, or if the improvements are not repaired or reconstructed, such excess shall be deposited to the benefit of the association.

11. Procedure if Damage to Association Property Not Repaired - In the event that it should be determined by the association in the manner described above that the damage or destruction shall not be repaired or reconstructed and no alternative improvements are authorized, then and in that event the property shall be restored to its natural state and maintained as an undeveloped portion of the subdivision in a neat and attractive condition.

12. Owners' Property - Insurance, Damage, Repair and Cleanup - By virtue of taking title to property within the subdivision, each owner covenants and agrees with all other owners and with the association that each individual owner shall carry liability and casualty insurance. Each individual owner further covenants and agrees that in the event of a partial loss or damage and destruction resulting in less than total destruction, the individual owner shall proceed promptly to repair or to reconstruct the damaged structure in a manner consistent with the original construction. In the event that the structure is totally destroyed and the individual owner determines not to rebuild or to reconstruct, the individual owner shall clear the lot of all debris and return it to substantially the natural state in which it existed prior to the beginning of construction.

ARTICLE EIGHT CONDEMNATION

Whenever all or any part of the common property shall be taken or conveyed in lieu of and under threat of condemnation by the board, acting on its behalf or on the written direction of all owners subject to the taking (if any) by any authority having the power of condemnation or eminent domain, the Association as trustee for all owners. The provisions of Article Seven, Section 2, above, applicable to common property improvements damage or destruction, shall govern replacement or restitution and the actions to be taken in the event that the improvements are not restored and replaced.

ARTICLE NINE MORTGAGEE PROVISIONS

1. In General - The following provisions are for the benefit of holders of mortgages on lots in the subdivision. The provisions of this article apply to both this declaration and to the by-laws, notwithstanding any other provisions contained therein. Nothing contained in this article shall be construed to reduce the percentage vote that must otherwise be obtained under the declaration, by-laws or Alabama law for any of the acts set out in this article.

2. Notices of Action - An institutional holder, insurer, or guarantor of a mortgage, who provides written request to the association (such request to state the name and address of such holder, insurer, guarantor and the lot number, thereby becoming an "eligible holder"), will be entitled to timely written notice of:

- (a) any condemnation loss or any casualty loss which affects a material portion of the subdivision or which affects any lot on which there is a first mortgage held, insured, or guaranteed by such eligible holder;

(b) any delinquency in the payment of assessments or charges owed by an owner of a lot subject to the mortgage of such eligible holder, where such delinquency has continued for a period of sixty (60) days; provided, however, notwithstanding this provision, any holder of a first mortgage, upon request, is entitled to written notice from the association of any default in the performance by an owner of a lot of any obligation under the declaration or by-laws of the association which is not cured within sixty (60) days;

(c) any lapse, cancellation, or material modification of any insurance policy maintained by the association; or

(d) any proposed action which would require the consent of a specified percentage of eligible holders.

3. Special FHLMC Provision - So long as required by the Federal Home Loan Mortgage Corporation, the following provisions apply in addition to and not in lieu of the foregoing, unless at least two-thirds (2/3) of the total association vote entitled to vote thereon consent, the association shall not:

(a) by act or omission seek to abandon, partition, subdivide, encumber, sell, or transfer the common property which the association owns, directly or indirectly; but the granting of easements for public utilities or other similar purposes consistent with the intended use of the common property shall not be deemed a transfer within the meaning of this subsection;

(b) change the method of determining the obligations, assessments, dues, or other charges which may be levied against an owner of a lot; but a decision, including contracts, by the board or provisions of any supplementary declaration regarding assessments for parcels or other similar areas shall not be subject to this provision where such decision or supplementary declaration is otherwise authorized by this declaration;

(c) by act or omission change, waive, or abandon any scheme of regulations or enforcement thereof pertaining to the architectural design or the exterior appearance and maintenance of lots and of the common property; but the issuance and amendment of architectural standards, procedures, rules and regulations, or use restrictions shall not constitute a change, waiver, or abandonment within the meaning of this provision;

(d) fail to maintain insurance, as required by this declaration; or

(e) use hazard insurance proceeds for any common property losses for other than the repair, replacement, or reconstruction of such property.

4. Association to Reimburse Mortgagees - Mortgagees may, jointly or singly, pay taxes or other charges which are in default and which may or have become a charge against the common property and may pay overdue premiums on casualty insurance policies or secure new casualty insurance coverage upon the lapse of an association policy, and mortgagees making such payments shall be entitled to immediate reimbursement from the association.

5. No Priority - No provision of this declaration or the by-laws gives or shall be construed as giving any owner or other party priority over any rights of a mortgagee of any lot in the case of distribution to such owner of insurance proceeds or condemnation awards for losses to or a taking of the common property.

6. Owners Required to Notify Association of Mortgages - Upon request, each owner shall be obligated to furnish to the association the name and address of the holder of any mortgage encumbering such owner's lot.

7. Amendment by Committee to Conform to Mortgagee Requirements - - Should the Federal National Mortgage Association or the Federal Home Loan Mortgage Corporation subsequently delete any of their respective requirements which necessitate the provisions of this article or make any such requirements less stringent, the board, without approval of the owners, may cause an amendment to this article to be recorded to reflect such change(s).

8. Failure of Mortgagee to Respond - Any mortgagee, or insurer or guarantor of a mortgage, who receives a written request from the board to respond or consent to any action shall be deemed to have approved such action if the association does not receive a written response from the person or entity so contacted within thirty days of the date of the association's request.

ARTICLE TEN COMMON, RECIPROCAL AND DEVELOPER'S EASEMENTS

1. General Easements for Use and Enjoyment of Common Property - Every member shall have a right and easement of ingress and egress, use and enjoyment in and to the common property which shall be appurtenant to and shall pass with the title to his property, subject to the following provisions:

(a) the right of the board to limit the number of guests who may use the common property, to allow persons who are not members of the association, such as persons living or working in the vicinity of the subdivision, to use the common property on a regular or temporary basis and to charge or not charge a use fee therefore, and to provide for the exclusive use and enjoyment of specific portions thereof at certain designated times by an owner, his family, tenants, guests, occupants, and invitees;

(b) the right of the board to suspend the voting rights of owners and occupants and the right of an owner and occupant to use the common property recreational facilities in the subdivision, if any, for any period during which any assessment which is hereby provided for remains unpaid; and, for a reasonable period of time for an infraction of the declaration, by-laws, use restrictions, rules and regulations or design guidelines;

(c) the right of the board to dedicate or transfer all or any portion of the common property subject to such conditions as may be agreed to by the owners. No such dedication or transfer shall be effective unless an instrument agreeing to such dedication or transfer has been approved by at least a majority of the association vote present, in person or by proxy, at a meeting duly called for such purpose (or, if a meeting is not called, upon the affirmative vote of at least a majority of the votes cast in a referendum on the issue) and, so long as the Declarant has an option unilaterally to subject additional property to this declaration, by the Declarant.

(d) An owner's right of use and enjoyment in and to the common property and facilities located thereon shall not give any owner the right of ingress or egress across any lot to obtain access to such common property.

2. Reserved Easements for the Provision of Services - There is hereby reserved to the Declarant, its successors and assigns, blanket easements upon, across, above and under all property within the subdivision for access, ingress, egress, installation, repairing, replacing, maintaining, and removing rights-of-way, drainage facilities, floodway easements, and all utilities serving the subdivision or any portion thereof, including, but not limited to, gas, water, sanitary sewer, telephone, and electricity, and any other similar service such as, but not limited to, a master television antenna system, cable television system or video system which the Declarant might decide to have installed to serve the subdivision or any portion thereof. It shall be expressly permissible for the Declarant and its successors and assigns to install, repair, replace, maintain and remove or to authorize the installation, repair, replacement, maintenance, or removal of such wires, conduits, cables and other equipment related to the providing of any such utility or service. Declarant and its successors and assigns shall have full rights of ingress and egress at all times over all portions of the subdivision for the installation, operation, maintenance, repair, or removal of any of the foregoing utilities or services and shall have the right to remove any unauthorized obstruction placed in or on any of the foregoing easements that would, in the sole discretion of Declarant or its successors and assigns, interfere with the use of the above easements, or with the use, maintenance, operation, or installation of the foregoing utilities or services. In no event shall the foregoing prohibit paving or landscaping within such easements. Declarant shall have the right to assign and convey, in whole or in part, the easements reserved by it hereunder to one or more public utility companies, quasi-public service companies, or relevant governmental authorities. All utilities installed under the above described agreement shall be installed underground. This reserved easement may be assigned by Declarant by written instrument to the association, and the association shall accept such assignment upon such terms and conditions as are acceptable to Declarant. Rights exercised pursuant to such reserved easement shall be exercised with a minimum of interference to the quiet enjoyment of affected property. Reasonable steps shall be taken to protect such property, and damage shall be repaired by the person causing the damage at its sole expense.
3. Easement for Entry - In addition to the right of the board to exercise self-help as provided herein, the board shall have the right, but shall not be obligated, to enter upon any property within the subdivision for emergency, security, and safety, which right may be exercised by the manager, and all policemen, firemen, ambulance personnel, and similar emergency personnel in the performance of their respective duties. Except in an emergency situation, entry shall only be during reasonable hours and after notice to the owner, and the entering party shall be responsible for any damage caused. It is intended that this right of entry shall include the right of the board to enter to cure any condition which may increase the possibility of a fire, slope erosion, or other hazard in the event an owner or occupant fails or refuses to cure the condition or occupant fails or refuses to cure the condition upon request by the board.

ARTICLE ELEVEN EROSION CONTROL

Considerable costs and effect have been put into the protection of the property's natural beauty during the design and construction phases of this development. It is therefore

necessary to require that the construction of individual home sites does not adversely impact the environmental integrity of the development.

Immediately prior to any clearing and grubbing or any excavation of any lot which could disturb the soils, the owner/builder shall first provide 2 plan copies with all necessary documentation to be given to the Architectural Committee for review AND provide copy of the ADEM NOR Permit with receipt to the Architectural Committee. He shall install the erosion control items in the locations indicated on the construction plans or as required by ADEM and the City of Daphne.

The builder will be responsible for identifying and installing erosion control in areas where erosion may be encountered during construction of the home. The builder shall take all necessary precautions to insure that there is no discharge of sediment from the construction site onto adjacent property or into the streets or storm sewer system.

THE BUILDING PERMIT AND ADEM NOR PERMIT SHALL BOTH BE POSTED ON SITE DURING CONSTRUCTION.

The erosion control items installed shall be maintained by the builder throughout the course of the project.

THE PROPERTY OWNER AGREES TO PAY ALL EXPENSES INCURRED BY THE DEVELOPER AS TO FINES, LEGAL FEES AND ANY OTHER NECESSARY COLLECTION FEES DUE TO NEGLIGENCE AND NON-COMPLIANCE REGARDING EROSION CONTROL.

Please see the attached Exhibit #6. These sample documents are the Instructions and Application for an ADEM NPDES Stormwater Permit, which must be completed and submitted to the Alabama Department of Environmental Management prior to lot clearing. A copy of the Notice of Registration (NOR) must be submitted to the Architectural Committee. Please contact HMR Engineers for the most current form.

ARTICLE TWELVE GENERAL PROVISIONS

1. Enforcement - Each owner and every occupant shall comply strictly with the by-laws, the rules and regulations, the use restrictions and with the design guidelines, all as may be amended or modified from time to time, and with the covenants, conditions, and restrictions set forth in this declaration, as it may be amended from time to time and in the deed to his or her property within the subdivision, if any. The board may impose fines or other sanctions, which shall be collected as provided herein for the collection of assessments. Failure to comply with this declaration, the by-laws, the rules and regulations, use restrictions, or design guidelines shall be grounds for an action to recover sums due for damages or injunctive relief, or both, maintainable by the board, on behalf of the association, or, in a proper case, by an aggrieved owner or occupant. Failure by the board or any owner or occupant to enforce any of the foregoing shall in no event be deemed a waiver of the right to do so thereafter. The board shall have the right to record in the appropriate land records a notice of violation of the declaration, by-laws, rules and regulations, use restrictions, or design guidelines and to assess the cost of recording and removing such notice

against the owner who is responsible (or whose occupants are responsible) for violating the foregoing.

2. Self-Help - In addition to any other remedies provided for herein, the board or its duly authorized agent shall have the power to enter upon a lot or any portion of the community to abate or remove, using such force as may be reasonably necessary, any erection, thing or condition which violates this declaration, the by-laws, the rules and regulations, the use restrictions, or the design guidelines. Except in the case of emergency situations and towing, the board shall give the violating owner ten (10) days written notice of its intent to exercise self-help. All costs of self-help, including reasonable attorney's fees actually incurred, shall be assessed against the violating owner and shall be collected as provided for herein for the collection of assessments.

3. Duration - The provisions of this declaration shall run with and bind the land and shall be and remain in effect perpetually, to the extent permitted by law; provided, however, should any provision of Alabama law now or hereafter in effect limit the period during which covenants restricting land to certain uses may run, any provisions of this declaration affected thereby shall run with and bind the land so long as permitted by such law; and such provisions shall be automatically extended for successive periods of ten (10) years or such shorter period as may be allowed by law, unless such extension is disapproved at a meeting duly called for such purpose by at least a majority of the total association vote (or, if a meeting is not called, upon the affirmative vote of at least a majority of the votes cast in a referendum on the issue) and, so long as the Declarant has an option unilaterally to subject additional property to this declaration as provide herein, the consent of Declarant. Such meeting or referendum must be recorded within the year immediately preceding the beginning of a renewal period. Every purchaser or grantee of any interest in any real property subject to this declaration, by acceptance of a deed or other conveyance therefore, thereby agrees that such provisions of this declaration may be extended and renewed as provided in this section.

4. Amendment - This declaration may be amended unilaterally at any time and from time to time by Declarant; (a) if such amendment is necessary to bring any provision hereof into compliance with any applicable governmental statute, rule, or regulation or judicial determination which shall be in conflict therewith; (b) if such amendment is necessary to enable any reputable title insurance coverage with respect to the lots subject to this declaration; (c) if such amendment is required by an institutional or governmental lender or purchaser of mortgage loans, including, for example, the Federal National Mortgage Association or Federal Home Loan Mortgage Corporation, to enable such lender or purchaser to make or purchase mortgage loans on the lot subject to this declaration; or (d) if such amendment is necessary to enable any governmental agency or reputable insurance company to insure mortgage loans on the lots subject to this declaration; provided, however, any such amendment shall not adversely affect the title to any owner's property unless any such owner shall consent thereto in writing. Further, so long as Declarant has the right unilaterally to subject additional property to this declaration as provided herein, Declarant may unilaterally amend this declaration for any other purpose; provided, however, any such amendment shall not materially or adversely affect the substantive rights of any owner or occupant hereunder, nor shall it adversely affect title to the property of any owner without the consent of the affected owner or occupant.

5. Amendments - In addition to the above, this declaration may be amended upon the affirmative vote or written consent, or any combination thereof, of at least a majority of the total association vote entitled to vote thereon and, so long as the Declarant has an option unilaterally to subject additional property to this declaration as provided herein, the consent of the Declarant. A meeting may be called (but shall not be required to be called) to consider and vote upon any amendment.

Amendments to this declaration shall become effective upon recordation, unless a later effective date is specified therein. Any procedural challenge to an amendment must be made within six (6) months of its recordation. In no event shall a change of condition or circumstances operate to amend any provision of the declaration or by-laws.

6. Partition - The common property shall remain undivided, and no owner nor any other person shall bring any action for, partition or division of the whole or any part thereof without the written consent of all owners of all portions of the property located within the community, the written consent of all holders of all mortgages encumbering any portion of the property located within the community, and, so long as the Declarant has an option unilaterally to subject additional property to this declaration as provided in Article X hereof, the consent of the Declarant.

7. Gender and Grammar - The singular, wherever used herein, shall be construed to mean the plural, when applicable, and the use of the masculine pronoun shall include the neuter and feminine.

8. Severability - Whenever possible, each provision of this declaration shall be interpreted in such manner as to be effective and valid, but if the application of any provision of this declaration to any person or to any property shall be prohibited or held invalid, such prohibition or invalidity shall not affect any other provision or the application of any provision which can be given effect without the invalid provision or application, and, to this end, the provisions of this declaration are declared to be severable.

9. Captions- Headings - The captions of each article and section hereof, as to the contents of each article and section, are inserted only for convenience and are in no way to be construed as defining, limiting, extending, or otherwise modifying or adding to the particular article or section to which they refer.

10. Perpetuities - If any of the covenants, conditions, restrictions, or other provisions of this declaration shall be unlawful, void, or voidable for violation of the rule against perpetuities, then such provisions shall continue only until twenty-one (21) years after the death of the last survivor of the now living descendants of Elizabeth II, Queen of England.

11. Indemnification of Officers and Directors - The association shall indemnify every officer and director against any and all expenses, including attorney's fees, imposed upon or reasonably incurred by any officer or director in connection with any action, suit, or other proceeding (including settlement of any suit or proceedings, if approved by the then board of directors) to which he or she may be a party by reason of being or having been an officer or director. The officers and directors shall not be liable for any mistake of judgment, negligent or otherwise, except for their own individual willful misfeasance, malfeasance, misconduct, or bad faith. The officers and directors shall have no personal liability with respect to any contract or other commitment made by them, in good faith, on behalf of the association (except to the extent that such officers or directors may also be members of the association), and the association shall indemnify and forever hold each such officer and director free and harmless against any and all liability to others on account of any such contract or commitment. Any right to indemnification provided for herein shall not be exclusive of any other rights to which any officer or director, or former officer or director may be entitled. The association shall maintain adequate general liability and officers' and directors' liability insurance to fund this obligation, if such coverage is reasonably available.

12. Construction and Sale Period - Notwithstanding any provisions contained in this declaration, the by-laws, articles of incorporation, use restrictions, rules and regulations, design guidelines, and any amendments thereto, until Declarant's right unilaterally to subject property to this declaration as provided herein terminates, it shall be expressly permissible for Declarant and any builder or developer approved by Declarant to maintain and carry on, upon such portion of the subdivision as Declarant may deem necessary, such facilities and activities as in the sole opinion of Declarant or builder or developer may be required, convenient, or incidental to Declarant's and such builder's or developer's development, construction, and sales activities upon any of the property, either described herein or later added by supplementary declaration, including, but without limitation: the right of access, ingress and egress for vehicular and pedestrian traffic over, under, on or in the subdivision; the right to tie into any portion of the subdivision with driveways, parking areas and walkways; the right to tie into and/or otherwise connect and use (without a tap-on or any other fee for so doing); replace, relocate, maintain and repair any device which provides utility or similar services including, without limitation, electrical, telephone, natural gas, water, sewer and drainage lines and facilities constructed or installed in, on, under and/or over the community; and the right to construct and operate business offices, signs, construction trailers, model lots, and sales offices. Declarant and any such builder or developer may use lots or offices owned or leased by Declarant or such builder or developer as model lots and sales offices. Rights exercised pursuant to such reserved easement shall be exercised with a minimum of interference to the quiet enjoyment of affected property, reasonable steps shall be taken to protect such property, and damage shall be repaired by the person causing the damage at his sole expense.

13. Books and Records - This declaration, the by-laws, the articles of incorporation, copies of rules and regulations, use restrictions, design guidelines, membership register, books of account, and minutes of meetings of the members of the board and of committees shall be made available for inspection and copying by any member of the association or by his duly appointed representative and by holders, insurers, or guarantor of any first mortgage at any reasonable time and for the purpose reasonably related to his or her interest as a member or holder, insurer, or guarantor, of a mortgage at the office of the association or at such other reasonable place as the board shall prescribe. The board shall establish reasonable rules with respect to:

- (a) notice to be given to the custodian of the records:
- (b) hours and days of the week when such an inspection may be made; and
- (c) payment of the cost of reproducing copies of documents.

14. Director's Right to Inspect Books - Every director shall have the absolute right at any reasonable time to inspect all books, records, and documents of the association and the physical properties owned or controlled by the association. The right of inspection by a director includes the right to make extra copies of documents at the reasonable expense of the association.

15. Notice of Sale of Lot - If an owner sells his or her lot, the owner shall give notice to the board in writing, of the name of the purchaser of the lot and such other information as the board may reasonably require.

16. Estoppel Certificate as to Status of Assessments and Compliance - Upon the request of any member, the board or its designee shall furnish a written certificate signed by an officer or agent of the association regarding unpaid assessments levied against that member's property and any violations of the declaration, by-laws, use restrictions, rules and regulations, or design guidelines

by any owner or occupant of such property. Such certificate shall bind the association with respect to the foregoing matters. The association may require the advance payment of reasonable processing fees.


17. Association Agreements - All agreements and determinations, including settlement agreements regarding litigation involving the association, lawfully authorized by the board, shall be binding upon all owners, their heirs, legal representatives, successors, assigns, and others having an interest in the subdivision or the privilege of possession and enjoyment of any part of the subdivision; however, for so long as Declarant has an option unilaterally to subject additional property to this declaration as provided herein, all such agreements shall be subject to Declarant's prior approval.

18. Implied Rights - The association may exercise any right or privilege given to it expressly by this declaration, the by-laws, the articles of incorporation, any use restriction or rule, the design guidelines and every other right or privilege reasonably to be implied from the existence of any right or privilege given to it therein or reasonably necessary to effectuate any such right or privilege.

19. Deviations - The board or its designee may, in the exercise of its reasonable discretion, permit deviations from the restrictions contained in this declaration, the by-laws, the rules and regulations, the use restrictions, and the design guidelines.

IN WITNESS WHEREOF, SEHOY DEVELOPMENT, L.L.C., the Declarant, has caused this instrument to be executed by REX A. NICHOLS, Managing Partner, on this the 5th day of August, 2005.

SEHOY DEVELOPMENT L.L.C.



BY: REX A. NICHOLS
MANAGING PARTNER

STATE OF ALABAMA
COUNTY OF BALDWIN

I, the undersigned, a Notary Public, in and for said State and County hereby certify that REX A. NICHOLS, whose name as Managing Partner of SEHOY DEVELOPMENT, L.L.C., is signed to the foregoing Agreement, and who is known to me, acknowledged before me on this day that, being informed of the contents of said Agreement, he, as such Managing Partner of said Limited Liability Company, and with full authority, executed same voluntarily.

GIVEN under my hand and seal on this the 5th day of August, 2005.


NOTARY PUBLIC

My Commission Expires: 3-19-06

EXHIBIT 1

ROOFS

DESIGN

The following roof designs are permitted:

- a. hip, gable, and hopped gable

No flat roofs will be permitted unless approved by the Architectural Committee.

No "A-frame roofs" will be permitted.

No geodesic domes will be permitted.

No inconsistent or random arrangement of roof lines will be permitted.

No towers or turrets will be permitted unless approved by the Architectural Committee.

SLOPE

Maximum roof pitch is twelve (12) inches rise in a twelve (12) inch run.

Minimum roof pitch is seven (7) inches rise in a twelve (12) inch run. All lower slopes shall be approved by the Architectural Committee in writing, and any deviations shall be viewed with extreme disfavor by the Architectural Committee, with the exception of porches, florida room, or rooms of this nature on the back of the house.

Extreme roof pitches are not allowed.

MATERIAL

Roofing shall be textured, architectural type shingles compatible to GAF woodline or pine or cedar shakes.


Barrel tile or cement tile shingles will be permitted.

Metal roofs will be permitted if approved by the Architectural Committee.

EXHIBIT 2

MAILBOXES

The only mailbox approved at this time as a MBS-100, a picture of which is below. Currently, this mailbox is available at NFL Building Center, but it is anticipated that it will be available at any building center. If, for any reason, this mailbox is unavailable a new style will be decided by the Architectural Committee, whose decision will be final.



Schov Mailbox Sources

NFL Building Supply
Model # MBS-100
626-2682

Vandaler Mailbox Co.
Brian Barnett
Will fabricate and install

476-3090 or
455-7518

B

II PICKETS

A. Wood Pickets

Wood pickets shall meet the following criteria:

1. Pickets shall be cedar or cypress 1x6 maximum.
2. Picket tops shall be decorative.
3. Pickets shall be no more than 72" in height and no less than 42" in height.
4. Spacing between pickets shall be no more than 13" space between pickets center to center.
5. Pickets shall be centered on the post and not flush with the front or rear of the post.

B. Wrought Iron Pickets

Wrought iron pickets shall meet the following criteria:

1. Wrought iron pickets shall be no more than 72" in height and no less than 42" in height.
2. Each picket shall have a wrought iron finial.

III HORIZONTAL RAILING

A. Horizontal Wood Railing

1. Horizontal wood railing(s) shall be concealed from view. Any horizontal railing shall be on the inside of the pickets, so it will not be visible from the outside of its surrounding property.

B. Horizontal Wrought Iron Railing

1. A minimum of two horizontal wrought iron rails are required on all wrought iron fences.

IV GATES

All gates, whether functional or not, must be submitted for written approval prior to construction.

V FINISHES

A. Finishes for wood:

No unfinished wood will be allowed. Colors must be submitted for approval prior to application.

B. Finishes for wrought iron:

All wrought iron shall be primed and painted black immediately after completion.

VI OTHER FENCING

- A. Chain link, vinyl or any other fabric or wire fencing will not be permitted.
- B. Any other fencing must be submitted, in plan and elevation, or in a clear photograph for review by the Architectural Committee.

Exhibit 3

Fencing

APPROVED FENCING

1. Brick post with:
 - a. wrought iron pickets
 - b. wood pickets
2. Stucco post with
 - a. wrought iron pickets
 - b. wood pickets
3. Wood post with:
 - a. wood pickets or round top fences with slats to be constructed of 1 x6 treated wood material. A diagram of these wooden fences is described below.

SPECIFICATIONS

I POSTS

A. Wood Posts

When using wood posts, you must use both major and minor posts in the following configuration:

1. Major wood posts shall be 4x4 pressure treated wood, at 8' maximum spacing center to center. The height shall be no more than 72" and no less than 42". Each post shall have added to the overall height, a decorative finial. All corners shall have major wood posts.
2. Minor wood posts shall be 4x4 pressure treated wood, at 8' maximum spacing center to center. The height shall be no more than 72" and no less than 42". Minor wood posts shall not have a decorative finial.
3. Posts shall interrupt the pickets.

B. Brick Posts

Brick posts shall be used in the following configuration:

1. Brick posts shall be no smaller than 12" square with brick on all exposed sides.
2. Each post shall be spaced no more than 8' center to center.
3. Each post shall have a brick capital.
4. Each post shall be uniform in height (no more than 72" no less than 42") and uniform in size.

C. Stucco Posts

Stucco posts shall be used in the following configuration:

1. Stucco posts shall be no smaller than 8" square, with stucco on all exposed sides.
2. Each post shall be spaced in more than 8" center to center.
3. Each post shall have a stucco capital.
4. Each post shall be uniform in height (no more than 72" no less than 42" in height

SEHOY SUBDIVISION

NOTICE OF REGISTRATION (NOR)

ADEM NPDES
STORMWATER PROGRAM

PERMIT APPLICATION PACKAGE

NOTE:

- 1) Do not leave any spaces blank.
Answer "None" or "N/A" if necessary.
- 2) Section X of the application requires the
signature of a Qualified Credentialed
Professional (QCP).

Send to:

ADEM
2204 Perimeter Road
Mobile, Alabama 36615
Tel.: 450-3400
Fax: 479-2593

Make \$175 check payable to ADEM

SAMPLE ONLY

Fee Schedule F Construction Stormwater Compliance and NPDES Registration/Authorization Program

Construction Materials Non-Coal Non-Metallic Mining, Excavation, Borrow, Disturbance, Development Dry Processing Storage, and Transloading Sites Less Than Five Acres Base Annual and Additive Registration and General Permit Authorization Fees.

<u>Description</u>	<u>Base Annual Registration, Authorization Fee</u>	<u>Major Modification Fee 1/</u>	<u>Tier 1 Water Fee Additive Increment 2/</u>
Base Fee – Sites less than 5 acres.			
1. Sites 5 acres and greater require Individual NPDES Permit Coverage	275	175	125

Construction Base Annual and Additive Registration and General Permit Authorization Fees

1. Base Fee – Less than 5 acres	175	175	125
2. Base Fee – 5 acres up to 10 acres	275	175	125
3. Base Fee – 10 acres up to 25 acres	425	175	125
4. Base Fee – 25 acres up to 50 acres	575	175	125
5. Base Fee – 50 acres up to 75 acres	725	175	125
6. Base Fee – 75 acres up to 100 acres	875	175	125
7. Base Fee – Greater than 100 acres	1,025	175	125

1/ A Major Modification Additive Increment Fee is required for a request for Major Modification of an existing registration approval or authorization. The increment fee is additive as the disturbed area expands or the permitted area is modified from an existing permitted category through subsequent category(s) and when a new receiving waterbody or waterbody segment is added that was not identified on the NOR/NOI upon which existing permit coverage approval was granted.

2/ An Impacted Watershed Additive Increment Fee, required for all registrations/authorizations for projects discharging to any Tier 1 water, shall be submitted with each initial registration/authorization request, and each Major Modification Request, and each subsequent annual registration/authorization request. The increment fee is additive as the disturbed area expands or the permitted area is modified from an existing permitted category through subsequent category(s) and when a discharge to a Tier 1 water is added that was not identified on the NOR/NOI upon which existing permit coverage approval was granted.

<u>Description</u>	<u>Annual Registration/Authorization</u>	<u>Major Modification</u>
<u>Additive Greenfield Fee</u>	500	—

A Greenfield Fee is not required if continuing education certification acceptable to the Department is submitted with each initial registration/authorization request, each

ALABAMA DEPARTMENT OF ENVIRONMENTAL MANAGEMENT (ADEM)
FIELD OPERATIONS DIVISION NPDES STORMWATER PROGRAM

NOTICE OF REGISTRATION (NOR)

THIS FORM IS TO BE USED FOR ADEM ADMINISTRATIVE CODE CHAPTER 335-6-12 - NPDES CONSTRUCTION, NONCOAL/NONMETALLIC MINING AND DRY PROCESSING LESS THAN FIVE ACRES, OTHER LAND DISTURBANCE ACTIVITIES, AND AREAS ASSOCIATED WITH THESE ACTIVITIES

PLEASE READ THE INSTRUCTIONS BEGINNING ON PAGE 3 OF THIS FORM CAREFULLY BEFORE COMPLETING. COMPLETE ALL QUESTIONS. RESPOND WITH "N/A" AS APPROPRIATE. INCOMPLETE OR INCORRECT ANSWERS, OR MISSING SIGNATURES WILL DELAY ACCEPTANCE OF REGISTRATION. IF SPACE IS INSUFFICIENT, CONTINUE ON AN ATTACHED SHEET(S) AS NECESSARY. ATTACH CBMPP AND OTHER INFORMATION AS NEEDED. PLEASE TYPE OR PRINT LEGIBLY IN INK.

I. REGISTRANT INFORMATION Registration: ☒ Modification: ☐ Transfer: ☐ Re-Registration: ☐ ALR

Registrant Name		Facility/Site Name Sehoy Subdivision Phase # _____ Lot # _____		# of Years Coverage Requested: 1
Responsible Owner/Operator or Official, and Title		Site Contact and Title SAME		
Mailing Address of Registrant		Site Street Address & Location Description Street Address: _____ Subdivision Location: CR 13, between Whispering Pines & Lawson Road		
City	State	Zip	City	State Alabama Zip 36526
Business Phone Number		Site Phone Number	Fax Number	
Responsible Official (RO) Street/Physical Address		RO Phone Number		Email Address
(If applicable) Registered Agent Name, Address, & Phone Number				

II. LEGAL STRUCTURE OF REGISTRANT

☐ Corporation ☐ Individual ☐ Single Proprietorship ☐ Partnership ☐ LLC ☐ LLP ☐ Government Agency ☐ Other

☐ Yes ☐ No If not an Individual or Single Proprietorship, registrant is properly registered and in good standing with the Alabama Secretary of State's office. If "No", please explain:

III. ACTIVITY DESCRIPTION & INFORMATION

County(s) Baldwin Township(s), Range(s), Section(s) Section 10, T5S, R2E
Directions To Site @ intersection of Hwy 90 & CR 13; turn south; cross Lawson Rd & subdivision is approx. 1 mile on east side

Yes No Is/will this facility:
(a) ☐ ☒ an existing site which currently discharges to State waters? (b) ☐ ☒ discharge to waters of or be located in the Coastal Zone?
(c) ☒ ☐ a proposed site which will result in a discharge to State waters? (d) ☐ ☒ be located on Indian/ historically significant lands?

IV. PROPOSED SCHEDULE - Used to determine potential registration duration & applicable fee amount, considering responses to Item VIII.

Anticipated Activity schedule: Commencement date: _____ Completion date: _____
Area of the Registered site: Total site area in acres: _____ Total disturbed area in acres: _____

V. VIOLATION HISTORY

Identify every Notice of Violation (NOV), Administrative Order, Directive, or Litigation filed by ADEM or EPA during the three year (36 months) period preceding the date on which this form is signed issued to the operator, owner, registrant, partner, parent corporation, subsidiary, LLP, or LLC Member. Indicate the date of issuance, briefly describe alleged violations, list actions (if any) to abate alleged violations, and indicate date of final resolution:

VI. MAP SUBMITTAL

☒ Yes ☐ No A 7.5 minute series USGS topographic map(s) or equivalent map(s) is attached. Instrument 813621 Page 50 of 61 on Page 3. If "No", explain:

VII. PROPOSED ACTIVITY(S) TO BE CONDUCTED

If Non-Coal, Non-Metallic Mining, Recovery, or Construction Material Management Site: ☐ Dirt-Chert ☐ Sand-Gravel ☐ Shale-Clay
☐ Crushed-Dimension Stone ☐ Other _____ ☐ Other _____ ☐ Other _____
 Primary SIC Code 1521 Brief Description Construction, Noncoal Mining, or Materials Management Activity:
Construction of Single Family Houses

VIII. RECEIVING WATERS

List name of receiving water(s), latitude & longitude (decimal or deg, min, sec) of location(s) that run-off enters the receiving water, total number of disturbed acres, the total number of drainage acres which will drain through each treatment system or BMP, and the waterbody classification. If receiving water is designated as ONRW and/or Tier 1 waterbody, attach/submit copy of CBMPP.

Receiving Water	Latitude	Longitude	Disturbed Acres	Drainage Acres	Waterbody Classification	ONRW Y or N	TIER 1 Y or N
Tlawasee Creek	30°37'47"	87°12'18"			F & W	N	N
* UT of Fish River	30°37'30"	87°11'20"			F & W	N	N

* Only applies to lots 17-33 of Phase 4

IX. MODIFICATION & RE-REGISTRATION - CONTINUING EDUCATION & INSPECTION INFORMATION

☐ Yes ☒ No Required inspections/monitoring by QCP/QCI have been performed and records retained. If "No", explain:
New Registration

List name(s) and designation/certification #s of QCPs/QCIs that performed required inspections/monitoring:

X. QUALIFIED CREDENTIALLED PROFESSIONAL (QCP) CERTIFICATION

"I certify under penalty of law that a comprehensive Construction Best Management Practices Plan (CBMPP) for the prevention and minimization of all sources of pollution in stormwater and authorized related process wastewater runoff has been prepared under my supervision for this site/activity, and associated regulated areas/activities, utilizing effective BMP from the Alabama Handbook For Erosion Control, Sediment Control, And Stormwater Management On Construction Sites And Urban Areas, Alabama Soil and Water Conservation Committee, as amended (ASWCC). If the CBMPP is properly implemented and maintained by the registrant, discharges of pollutants in stormwater runoff can reasonably be expected to be effectively minimized to the maximum extent practicable according to the requirements of ADEM Administrative Code Chapter 335-6-12. The CBMPP describes the pollution abatement/prevention management and effective structural & nonstructural BMPs that must be fully implemented and regularly maintained as needed at the registered site in accordance with sound sediment and erosion practices to ensure the protection of water quality."

QCP Designation/Description: Professional Engineer

HMR

Hutchinson, Moore & Rauch, LLC

Address 1290 Main Street, Suite D, Daphne, AL 36526

Registration/Certification 21830

Name and Title (type or print) Scott A. Hutchinson

Phone Number 251-626-2626

Signature _____

Date Signed _____

XI. OPERATOR - RESPONSIBLE OFFICIAL SIGNATURE

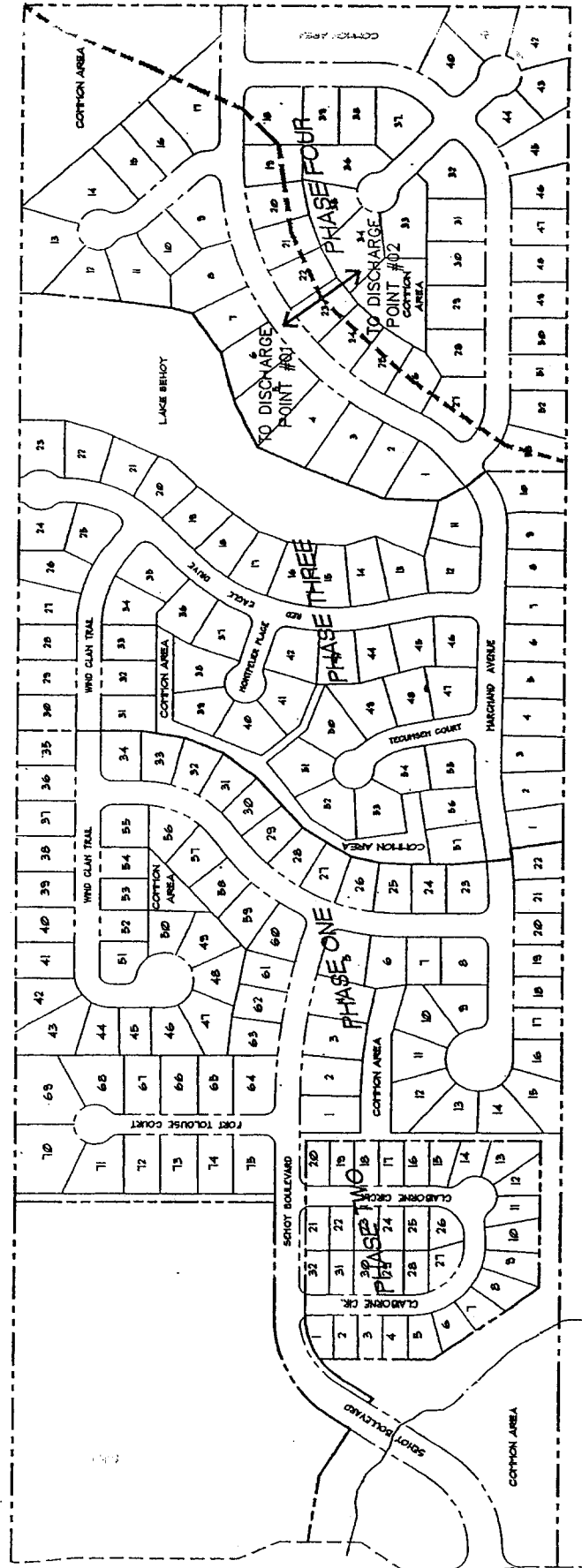
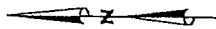
Pursuant to ADEM Administrative Code Rule 335-6-6-.09, this NOR must be signed by a Responsible Official of the registrant who is the operator, owner, the sole proprietor of a sole proprietorship, a general/controlling member or partner, a ranking elected official or other duly authorized representative for a unit of government; or an executive officer of at least the level of vice-president for a corporation, having overall responsibility and decision making for the site/activity. "I certify under penalty of law that this form, the CBMPP, and all attachments were prepared under my direction or supervision in accordance with a system designed to assure that qualified personnel properly gathered and evaluated the information submitted. Based on my inquiry of the qualified credentialed professional (QCP) and other person or persons who manage the system or those persons directly responsible for gathering the information, the information submitted is, to the best of my knowledge and belief, true, accurate, correct, and complete. I am aware that there are significant penalties for submitting false information including the possibility of fine or imprisonment for knowing violations. I certify that this form has not been altered, and if copied or reproduced, is consistent in format and identical in content to the ADEM approved form. I further certify that the proposed discharges described in this registration have been evaluated for the presence of any non-construction and/or coal/mineral mining stormwater, or process wastewaters have been fully identified."

Name (type or print) _____

Official Title Instrument 913621 Page 5 of 61

Signature _____


Date Signed _____



PROPOSED DISTURBED AREA

SEHOY SUBDIVISION
Baldwin County Highway 13, Daphne, Alabama

HUTCHINSON, MOORE & RAUCH, LLC
ENGINEERS & SURVEYORS
LAND PLANNERS



Scale: 1" = 2000'±

Applicant: _____

Facility: Sehay Subdivision

Lot(s): _____

Phase: _____








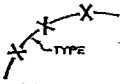


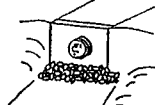



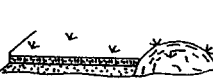
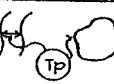
Location: City of Daphne
County of Baldwin
Section 10, Township 5 South,
Range 2 East

Daphne Quadrangle
Stapleton Quadrangle
Bridgehead Quadrangle
Silverhill Quadrangle
USGS 7.5 Minute Series


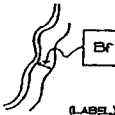






E:/H4033/PHASE 4/NOR-TOTAL.DWG

UNIFORM CODING SYSTEM
FOR SOIL EROSION AND SEDIMENT CONTROL PRACTICES

STRUCTURAL PRACTICES

CODE	PRACTICE	DETAIL	MAP SYMBOL	DESCRIPTION
Co	CONSTRUCTION EXIT		 (LABEL)	A crushed stone pad located at the construction site exit to provide a place for removing mud from tires thereby protecting public streets.
Lv	LEVEL SPREADER			A structure to convert concentrated flow of water into less erosive sheet flow. This should be constructed only on undisturbed soils.
Re	RETAINING WALL		 (LABEL)	A wall installed to stabilize cut and fill slopes where maximum permissible slopes are not obtainable. Each situation will require special design.
Sd1	SEDIMENT BARRIER		 TYPE (INDICATE TYPE)	A barrier to prevent sediment from leaving the construction site. It may be sandbags, poles or straw or hay, brushlogs and poles, gravel or a sediment fence. The barriers are usually temporary and inexpensive.
Sd2	INLET SEDIMENT TRAP			An impounding area created by excavating around a storm drain inlet. The excavated area will be filled and stabilized on completion of construction activities.
St	STORM DRAIN OUTLET PROTECTION			A paved or short section of riprap channel at the outlet of a storm drain system preventing erosion from the concentrated runoff.
Su	SURFACE ROUGHENING			A rough soil surface with horizontal depressions on a contour or slopes left in a roughened condition after grading.
Tp	TOPSOILING		 (Show Stripping & Storage Areas)	The practice of stripping off the more fertile top soil, storing it, then spreading it over the disturbed area after the completion of construction activities.

VEGETATIVE MEASURES

Bf	BUFFER ZONE		 (LABEL)	An undisturbed natural "green belt" separating the land-disturbed site from surrounding property and bordering streams. It serves to reduce water velocity and remove some sediment. It is also at times a noise or vision pollution barrier.
Ds1	DISTURBED AREA STABILIZATION (WITH MULCHING ONLY)			Establishing temporary protection for disturbed areas where seeding may not have a suitable growing season to produce an erosion retarding cover.
Ds2	DISTURBED AREA STABILIZATION (WITH TEMPORARY SEEDING)			with fast growing seedlings on disturbed areas.
Ds3	DISTURBED AREA STABILIZATION (WITH PERMANENT VEGETATION)			Establishing temporary vegetation cover cover such as trees, shrubs, vines, grasses, sod or legumes on disturbed areas.

E:/H4/NOR PERMITS/BMP-DTLS.DWG

UNIFORM CODING SYSTEM
FOR SOIL EROSION AND SEDIMENT CONTROL PRACTICESMULCHING NOTES:MULCHING

USE MULCH ON ALL SLOPES STEEPER THAN 3%. WHEN SEEDINGS ARE MADE SO LATE IN THE FALL AND WINTER THAT GERMINATION CANNOT BE EXPECTED UNTIL SPRING, IN THE BOTTOM OF SPILLWAYS AND ON ROAD BANKS. TEMPORARY VEGETATION SEEDS ALONE MAY BE ESTABLISHED ON GOOD SITES WITHOUT THE USE OF MULCH.

MULCHING MATERIAL WILL CONSIST OF:

- A. USE DRY STRAW OR DRY HAY OF GOOD QUALITY AND FREE OF WEED SEEDS. DRY STRAW WILL BE APPLIED AT THE RATE OF 2 TONS PER ACRE. DRY HAY WILL BE USED AT THE RATE OF 2.5 TONS PER ACRE; OR
- B. FOR HYDRAULIC SEEDING, USE WOOD CELLULOSE MULCH OR WOOD PULP FIBER AT THE RATE OF 500 POUNDS PER ACRE AND DRY STRAW OR DRY HAY AT THE RATE LISTED IN "A" ABOVE; OR,
- C. FOR HYDRAULIC SEEDING ON SLOPES 3/4:1 OR STEEPER, 1,000 POUNDS OF WOOD CELLULOSE OR WOOD PULP FIBER WHICH INCLUDES A TACKIFIER MAY BE SUBSTITUTED FOR THE TREATMENT IN "B" ABOVE; OR,
- D. USE 3 TONS PER ACRE OF SERICEA LESPEDEZA HAY CONTAINING MATURE SEED; OR,
- E. APPLY PINE STRAW OR PINE BARK AT A THICKNESS OF 3 INCHES. OTHER SUITABLE MATERIALS IN SUFFICIENT QUANTITY MAY BE USED WHERE ORNAMENTALS OR OTHER GROUND COVERS ARE PLANTED; OR
- F. SOIL RETENTION BLANKETS, EROSION CONTROL NETTING, OTHER MANUFACTURED MATERIALS, OR BLOCK SOD MAY BE REQUIRED IN ADDITION TO MULCH ON UNSTABLE SOILS AND CONCENTRATED FLOW AREAS.

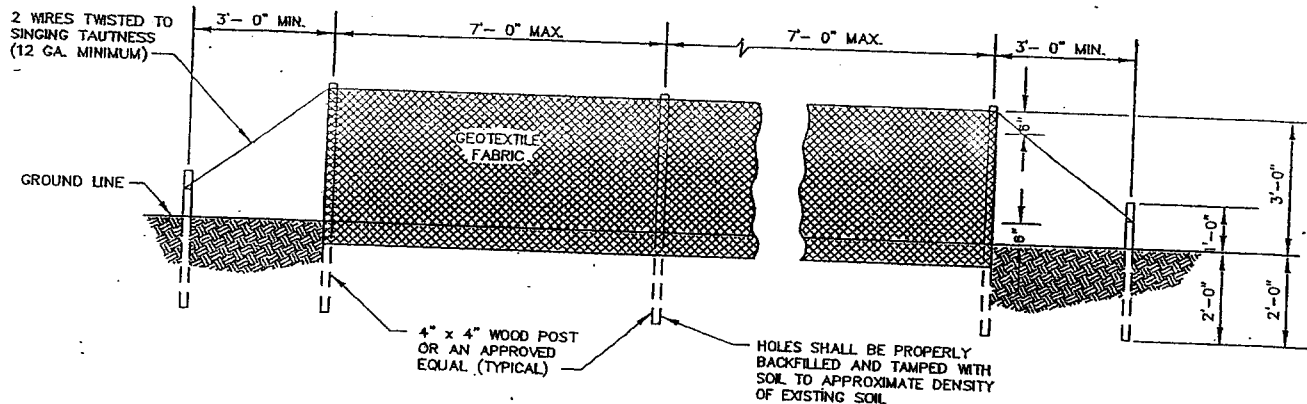
WOOD CELLULOSE AND WOOD PULP FIBERS SHALL NOT CONTAIN GERMINATION OR GROWTH INHIBITING FACTORS. THEY WILL HAVE THE PROPERTY TO BE EVENLY DISPERSED WHEN AGITATED IN WATER. THE FIBERS SHALL HAVE A CONTRASTING COLOR TO THE SOIL TO ALLOW VISUAL METERING AND AID IN UNIFORM APPLICATION DURING SEEDING.

APPLYING MULCH

- A. STRAW OR HAY MULCH WILL BE SPREAD UNIFORMLY WITHIN 24 HOURS AFTER SEEDING AND OR PLANTING. THE MULCH MAY BE SPREAD BY BLOWER TYPE SPREADING EQUIPMENT, OTHER SPREADING EQUIPMENT, OR BY HAND. ABOUT 75% OF THE SOIL SURFACE WILL BE COVERED.
- B. WOOD CELLULOSE OR WOOD FIBER MULCH WILL BE APPLIED WITH HYDRAULIC SEEDING EQUIPMENT.

ANCHORING MULCH

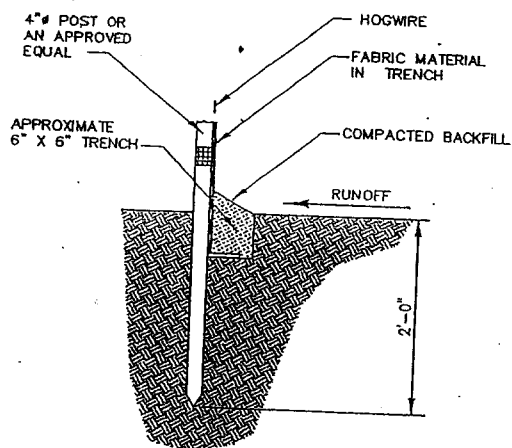
- A. ANCHOR STRAW OR HAY MULCH IMMEDIATELY AFTER APPLICATION BY ONE OF THE FOLLOWING METHODS:
 1. BY EMULSIFIED ASPHALT: (A) SPRAYED UNIFORMLY ONTO THE MULCH AS IT IS EJECTED FROM THE BLOWER MACHINE, OR (B) SPRAYED ON THE MULCH IMMEDIATELY FOLLOWING MULCH APPLICATION WHEN STRAW OR HAY IS SPREAD BY METHODS OTHER THAN SPECIAL BLOWER EQUIPMENT. THE COMBINATION OF ASPHALT EMULSION AND WATER SHALL CONSIST OF A HOMOGENEOUS MIXTURE SATISFACTORY FOR SPRAYING. THE MIXTURE SHALL CONSIST OF 100 GALLONS OF GRADE SS-1H OR CSS-1H EMULSIFIED ASPHALT AND 100 GALLONS OF WATER PER TON OF MULCH. CARE SHALL BE TAKEN AT ALL TIMES TO PROTECT THE PUBLIC, ADJACENT PROPERTY, PAVEMENTS, CURBS, SIDEWALKS AND ALL OTHER STRUCTURES FROM ASPHALT DISCOLORATION.
 2. PRESS THE MULCH INTO THE SOIL IMMEDIATELY AFTER THE MULCH IS SPREAD. A SPECIAL "PACKER DISC" OR DISC HARROW WITH THE DISCS SET STRAIGHT MAY BE USED. THE DISCS MAY BE SMOOTH OR SERRATED AND SHOULD BE 20 INCHES OR MORE IN DIAMETER AND 8 TO 12 INCHES APART. THE EDGES OF THE DISCS SHALL BE DULL ENOUGH TO PRESS THE MULCH INTO THE GROUND WITHOUT CUTTING IT, LEAVING MUCH OF IT IN AN ERECT POSITION.
 3. APPLY SYNTHETIC TACKIFIERS OR BINDERS APPLIED IMMEDIATELY AFTER THE MULCH IS SPREAD. SYNTHETIC TACKIFIERS WILL BE MIXED AND APPLIED TO MANUFACTURERS SPECIFICATIONS.
 4. FALL AND WINTER PLANTINGS MAY INCLUDE 1/2 BUSHEL OF RYE OR WHEAT TO STABILIZE THE MULCH.
 5. PLASTIC MESH OR NETTING WITH NO LARGER THAN ONE INCH BY ONE INCH MESH MAY BE NEEDED TO ANCHOR STRAW OR HAY MULCH ON UNSTABLE SOILS AND CONCENTRATED FLOW AREAS.
- B. WHERE WOOD CELLULOSE OR WOOD PULP FIBER MULCH IS APPLIED ALONE, A TACKIFIER WILL BE USED.



SILT FENCE

GENERAL NOTES

1. TYPE "A" SILT FENCE SHALL BE USED IN AREAS OF CONCENTRATED FLOW.
2. SILT FENCES ARE TEMPORARY EROSION CONTROL ITEMS THAT SHALL BE ERRECTED OPPOSITE ERODIBLE AREAS SUCH AS NEWLY GRADED FILL SLOPES AND ADJACENT TO STREAMS AND CHANNELS.
3. SILT FENCE SHOULD BE PLACED WELL INSIDE PROPERTY BOUNDARY AND ALONG EDGE OF CLEARING LIMITS. THIS WILL ALLOW ROOM FOR A BACK-UP FENCE IF FIRST BECOMES FULL. SILT FENCES SHALL BE IN PLACE PRIOR TO ANY CONSTRUCTION OPERATION.
4. WHEREVER POSSIBLE, SILT FENCES SHALL BE CONSTRUCTED ACROSS A FLAT AREA IN THE SHAPE OF A HORSESHOE. THIS AIDS IN PONDING OF RUNOFF AND FACILITATES SEDIMENTATION.
5. AFTER THE CONSTRUCTION AREA IS STABILIZED AND EROSION ACTIVITY CURTAILED, SILT FENCES SHALL BE REMOVED.
6. RING FASTENERS USED TO SECURE GEOTEXTILES TO WOVEN WIRE SHALL BE 13 GA. (AMERICAN).
7. IF WOOD POSTS ARE USED, STAPLES FOR SECURING WOVEN WIRE TO POSTS SHALL BE NINE (9) GAUGE, GALVANIZED, 1 1/2" LONG, FIVE (5) PER POST @ APPROXIMATELY 1'-0" ON CENTER.
8. WOVEN WIRE TO BE 12 1/2 GAUGE (MINIMUM).

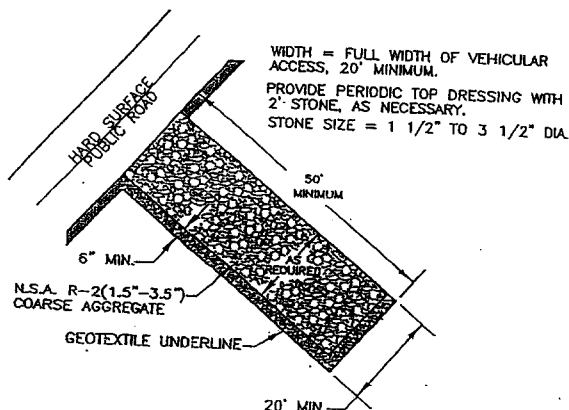


SECTION

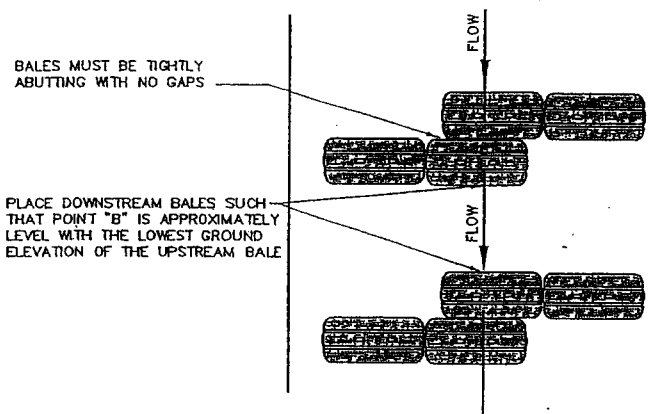
SPECIFICATIONS

CURRENT ALABAMA DEPARTMENT OF TRANSPORTATION

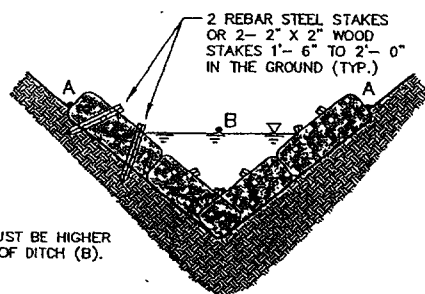
TYPICAL SILT FENCE INSTALLATION



STONE PAD CONSTRUCTION EXIT



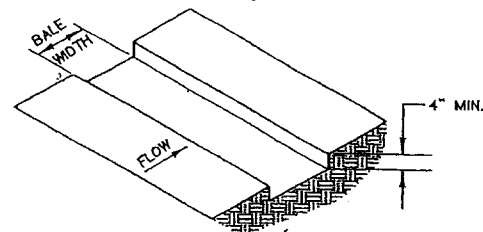
PLAN VIEW



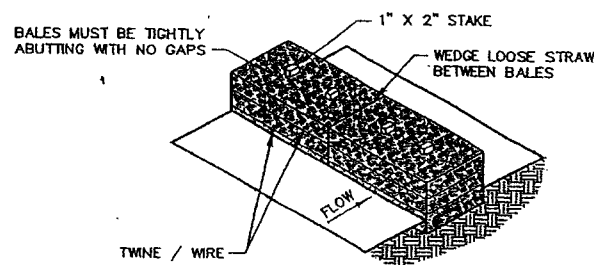
SECTION

NOTE:

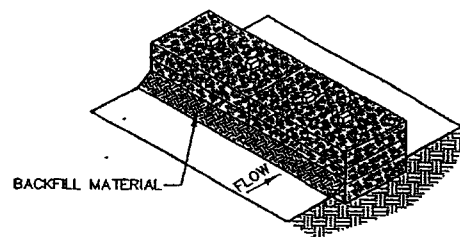
THE END POINTS OF HAYBALES PLACED IN DITCHES MUST BE HIGHER THAN THE WATER FLOW OF THE DITCH.



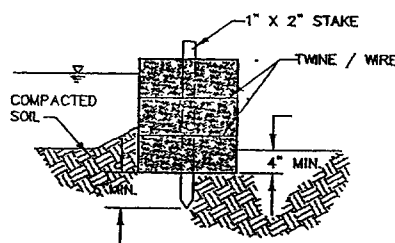
1. EXCAVATE THE TRENCH.



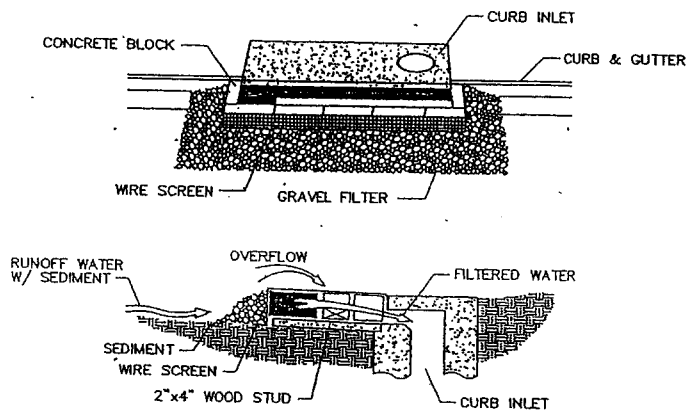
2. PLACE AND STAKE STRAW BALES.



3. BACKFILL AND COMPACT EXCAVATED SOIL



TYPICAL STRAW BALE INSTALLATION



BLOCK & GRAVEL CURB INLET SEDIMENT FILTER

SPECIFIC APPLICATION

THIS METHOD OF INLET PROTECTION IS APPLICABLE AT CURB INLETS WHERE AN OVERFLOW CAPABILITY IS NECESSARY TO PREVENT EXCESSIVE PONDING IN FRONT OF THE STRUCTURE.

MAINTENANCE

- 1) THE STRUCTURE SHALL BE INSPECTED AFTER EACH RAIN AND REPAIRS MADE AS NEEDED.
- 2) SEDIMENT SHALL BE REMOVED AND THE TRAP RESTORED TO ITS ORIGINAL DIMENSIONS WHEN THE SEDIMENT HAS ACCUMULATED TO 1/2 THE DESIGN DEPTH OF THE TRAP. REMOVED SEDIMENT SHALL BE DEPOSITED IN A SUITABLE AREA AND IN SUCH A MANNER THAT IT WILL NOT ERODE.
- 3) STRUCTURES SHALL BE REMOVED AND THE AREA STABILIZED WHEN THE REMAINING DRAINAGE AREA HAS BEEN PROPERLY STABILIZED.

E:/H41/NOR PERMITS/BMP-DTLS.DWG

A SIGNATURE IS REQUIRED TO POST A SIGN AT EACH ACCESSIBLE LOCATION(S) TO IDENTIFY THE SITE. THE REGISTRANT MAY USE THIS EXAMPLE SIGN OR CREATE AND USE A SIGN WITH EQUIVALENT IDENTIFYING INFORMATION. IF THIS SIGN IS USED, PLEASE MAKE COPIES TO POST, AND KEEP THIS ORIGINAL IN YOUR FILES. PLEASE COMPLETE ALL ENTRIES. PLEASE PRINT CLEARLY USING BLUE/BLACK INK.

ADDEM Registration #:

ALHA

Site/Facility Name:

Instrument 913621 Page 55 of 61

REGISTRANT:

CONTACT:

PHONE #

ADDRESS:

City

State:

Zip:

ADEM FIELD OPERATIONS DIVISION - NPDES CONSTRUCTION, AND NONCOAL MINING LESS THAN 5 ACRES STORMWATER REGISTRATION TERMINATION REQUEST AND CERTIFICATION

RESPOND WITH "N/A" AS APPROPRIATE. FORMS WITH INCOMPLETE OR INCORRECT ANSWERS, OR MISSING SIGNATURES WILL BE RETURNED AND MAY RESULT IN APPROPRIATE COMPLIANCE ACTION BY THE DEPARTMENT. IF SPACE IS INSUFFICIENT, CONTINUE ON AN ATTACHED SHEET(S) AS NECESSARY. PLEASE TYPE OR PRINT IN INK.

Complete this form, attach additional information as necessary, and send report to the nearest ADEM office.

Item I.

Registrant Name		Facility/Site Name	
NPDES AL	County	Facility Contact and Title	
Facility Latitude & Longitude (decimal or deg,min,sec)		Facility Street Address or Location Description	
Township(s), Range(s), Section(s)		City	State Zip
Phone Number	Fax Number	Email Address	

Item II.

☐ Yes ☐ No required inspections/monitoring have been performed and records retained. If "No", explain:

☐ Yes ☐ No required inspections/monitoring were performed by a QCI, QCP, or qualified person under the direct supervision of a QCP. If "No", attach required Continuing Education Greenfield Fee, and explain:

Item III.

☐ Yes ☐ No All regulated activity authorized by this registration at this facility has been completed, construction/industrial effects removed, solid waste/debris properly disposed, all disturbed areas have been fully reclaimed, suitably stabilized, or perennial vegetative cover established, and stormwater discharges do not represent an adverse impact to water quality.

☐ Yes ☐ No Permittee no longer has operational control of the facility or legal responsibility for the site, this registration only provides coverage for a part of a phased project or a part of a larger common plan of development or sale. In order for this termination request to be granted the Name, Phone Number, and Address of the succeeding responsible operator(s) must be listed:

If "No" attach Inspection Report and BMP Certification [and if conducted, any photographs or monitoring results], and explain:

"I understand that discharging pollutants in storm water associated with regulated activity to waters of the State that is not authorized by NPDES registration coverage is a violation of State law. I also understand that the submittal of this request for termination does not release the operator from liability for any violations of this registration, ADEM Administrative Code Chapter 335-6-12, or other ADEM rules until a complete and correct request for termination of the registration is received by the Department. I understand that the registrant, operator, owner, developer, contractors, home builder(s), property owners association, etc., separately or collectively, must retain coverage for subdivision developments or other phased developments until all disturbance activity, including individual home construction, is substantially complete. Coverage for mines or borrow pits must be retained until all disturbance activity is reclaimed or protection of water quality is assured. I understand that should an inspection or complaint reveal significant noncompliance with ADEM rules, an environmental problem related to the discharge of stormwater from the site or the incorrect information has inadvertently been provided, implementation of remedial measures may be required, to include resubmittal of the NOR and subsequent re-registration in order to correct any deficiencies, comply with federal stormwater permitting requirements, and provide for the protection of water quality. I certify under penalty of law that this document and all attachments were prepared under my direction or supervision in accordance with a system designed to assure that qualified personnel properly gather and evaluate the information submitted. Based on my inquiry of the person or persons who manage the system, or those persons directly responsible for gathering the information, the information submitted is, to the best of my knowledge and belief, true, accurate, and complete. I am aware that there are significant penalties for submitting false information, including the possibility of fines and imprisonment for knowing violations."

Name & Designation of QCP	Signature	Date
---------------------------	-----------	------

Name & Title of Registrant Responsible Official	Signature	Date
---	-----------	------

EXHIBIT 7

SIGNS

18 inches wide X 24 inches high - white background with bright blue lettering, of which the blue shall be FMS300 Blue which is the same blue as currently used by Prudential Nichols Real Estate, on white wooden stake.

